

CICERONE

CATALOGUE 2026



Over 400 practical and inspirational
guidebooks for hikers, mountaineers,
climbers, runners and cyclists





Contents

New titles 2026 2–10

Book list

British Isles challenges, collections and activities 11

Scotland 11

Northern England routes 15

North-East England, Yorkshire Dales and Pennines 16

North-West England and the Isle of Man 17

Lake District 18

Derbyshire, Peak District and Midlands 20

Southern England 20

Wales and Welsh Borders 25

Alps cross-border routes 27

France, Belgium and Luxembourg 27

Pyrenees and France/Spain cross-border routes 30

Spain and Portugal 30

Austria 33

Germany 33

Switzerland 34

Italy 34

Mediterranean 36

Slovenia, Croatia, Montenegro, Albania and Kosovo 37

Eastern Europe 37

Scandinavia, Iceland and Greenland 38

Himalaya 38

Africa 39

Ireland 39

North America 39

South America 40

Japan, and Asia 40


New Zealand and Australia 40

Mountain Literature 40

Techniques and Mini Guides 41

Short Walks

In our Short Walks series, Cicerone's authors have chosen 15 of the best short walks in each area for you to explore. Our guidebooks come with easy-to-read Ordnance Survey maps and clear route descriptions, perfect if you're new to walking or are looking for something you can enjoy with the whole family.



15 Short Walks Forest of Dean

Mike Dunn

- Explore the enchanting Forest of Dean with 15 short walks under three hours around the Dean Sculpture Trail, Tidenham Chase, and May Hill, including classic routes such as the Devil's Pulpit and Nagshead Nature Reserve.

ISBN: 9781786312884 | £9.95 RRP

Published 17 November 2025



15 Short Walks Cheddar & The Mendips

Rachel Mead

- Explore the dramatic landscapes of the Mendip Hills with 15 short walks, all under three hours, around Crook Peak, King's Wood, and Cheddar, including iconic routes such as Beacon Batch, Velvet Bottom, Ebbor Gorge, Ebbor Wood, Cheddar Gorge North, Piney Sleights, and the Cheddar Reservoir Loop.

ISBN: 9781786312549 | £9.95 RRP

Published 9 January 2026




15 Short Walks Wye Valley

Mike Dunn

- Discover the beauty of the Wye Valley with 15 short walks, all under three hours, around Ross-on-Wye, Wilton, and Hoarwithy, including picturesque routes such as Chase Wood, Sellack Boat, Capler Camp, and Mordiford and Joan's Hill.

ISBN: 9781786312891 | £9.95 RRP

Publishing 15 May 2026



15 Short Walks Isle of Wight

Paul Curtis

- Discover the beautiful Isle of Wight with 15 short walks under three hours around Sandown, Shanklin, Ventnor and Ryde, including the Isle of Wight Coast Path, and iconic sights such as The Needles, Carisbrooke Castle, Niton Undercliff, Godshell, Quarr Abbey and the Tennyson Trail.

ISBN: 9781786312556 | £9.95 RRP

Published 5 January 2026


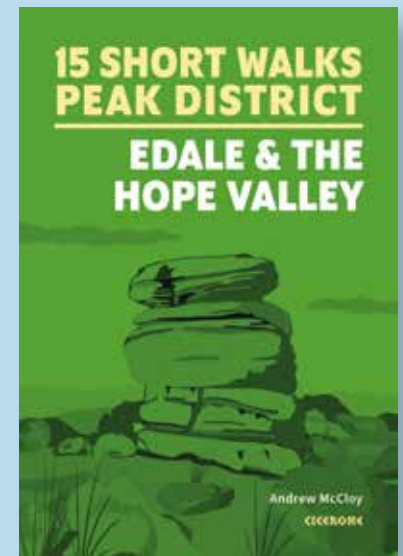
15 Short Walks Peak District Edale & The Hope Valley

Andrew McCloy

- Explore the stunning Peak District with 15 short walks under three hours around Castleton, Ladybower Reservoir, Stanage Edge and North Lees, including classic routes such as Hollins Cross and Mam Tor, Kinder Scout, and the charming village of Castleton.

ISBN: 9781786312587 | £9.95 RRP

Published 7 November 2025




15 Short Walks Peak District Buxton, Dove Dale & The South West Peak

Andrew McCloy

- Discover the rugged beauty of the Peak District with 15 short walks under three hours around Buxton, The Roaches, Dove Dale, Ilam, and the Manifold Valley, including classic routes such as Thor's Cave and Three Shires Head.

ISBN: 9781786312594 | £9.95 RRP

Publishing 15 March 2026



Skye Munros

Adrian Trendall

This 2-volume set provides all the information required to complete the Skye Munros. Strategy, gear, training, navigation, and logistics are covered. A lightweight second guidebook gives the hiker detailed maps, topos, and route descriptions for the Cuillin Munros and Tops.


- The definitive guide to the most technically demanding Munros in Scotland – a must-have for serious hikers and climbers.
 - Step-by-step route descriptions with Harvey mapping and photo topos for safe navigation.
 - Covers Grade 3 scrambling, Moderate rock climbing, and abseiling – perfect for experienced mountain walkers and scramblers.
 - Includes planning guidance: seasonal advice, recommended kit, and the best bases in Glen Brittle and Sligachan.
 - Features a 5-day itinerary with options for single or multi-peak days.
 - Compact and lightweight Volume 2 designed for carrying on the trail.
- Written for experienced walkers, committed Munro-baggers, and proficient scramblers, this guide provides everything needed to complete all 12 Cuillin Munros safely and efficiently, whether individually or as part of a ridge traverse.
 - Highlights the Inaccessible Pinnacle, a bucket-list challenge for climbers.

ISBN: 9781786312044 | £19.95 RRP

Published 31 January 2026







Walking the South West Coast Path (edition)

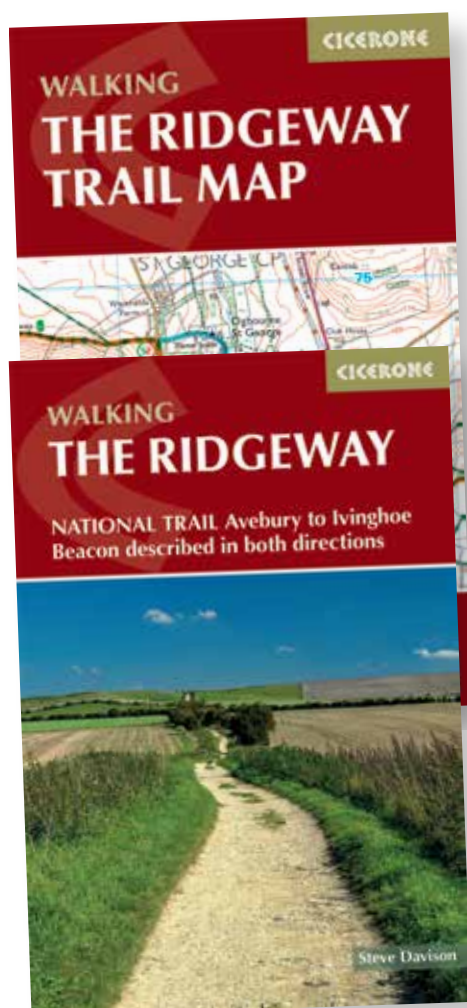
Paddy Dillon

The essential guidebook to Britain's longest National Trail, the South West Coast Path, a bucket-list adventure for walkers. The route stretches 635 miles from Minehead to Poole along the north Devon, Cornish, south Devon and Dorset coastline. Divided into 45 stages, the trail can be completed within 4 weeks, or walked in sections. Guide includes OS mapping and essential information.

- Appeals to a wide audience, from long-distance walkers to day hikers exploring iconic sections.
- Includes tips on accommodation, transport, and baggage transfer, making it easy to plan a walking holiday.
- Three separate OS map booklets covering Minehead-St Ives, St Ives-Plymouth and Plymouth-Poole are also available to purchase.

ISBN: 9781786313164 (replaces 9781786310682) | £18.95 RRP
Publishing 31 March 2026

Map booklet ISBN: Vol 1 9781786312181 | Vol 2 9781786312785 |
Vol 3 9781786312006



Walking the Ridgeway (edition)

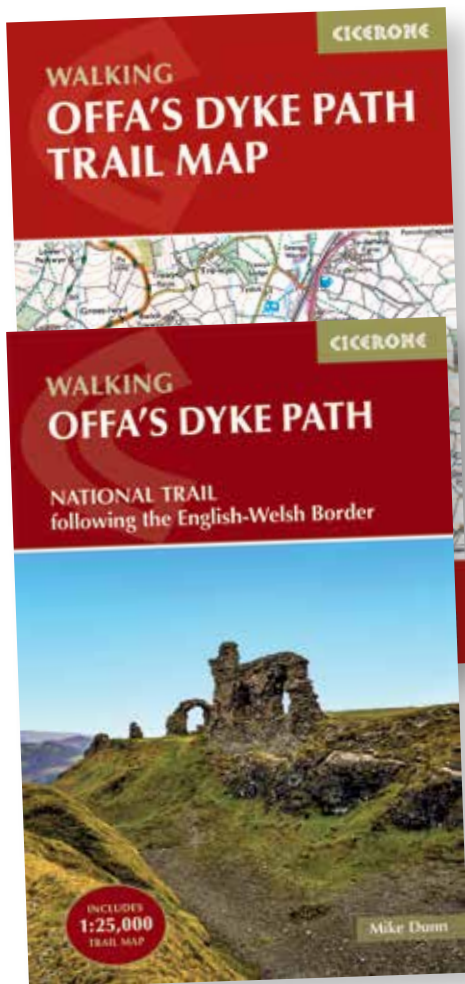
Steve Davison

The definitive guidebook to the Ridgeway National Trail, an 87 mile (139km) route through the south of England from Avebury in Wiltshire to Ivinghoe Beacon in Buckinghamshire. This guidebook details the trail in both directions and features information on historic sites and facilities along the way. Presents the trail in both directions, divided into 12 easy-to-follow stages ranging from 7.5km to 16km, suitable for walkers of all abilities.

- Packed with practical planning tools: route summary tables, facilities planners, comprehensive accommodation and refreshment listings, and clear guidance on public transport options for each section.
- Information on completing the route in five to seven days with options for shorter sections, plus notes on when to go, what to pack, and how to make the most of the area's history and scenery.
- Includes a separate map booklet with 1:25,000 OS trail map showing the entire route. The map booklet also can be purchased separately.

ISBN: 9781786312914 (replaces 9781852848743) | £18.95 RRP
Publishing 31 May 2026

Map booklet ISBN: 9781786312921



Walking Offa's Dyke Path (edition)

Mike Dunn

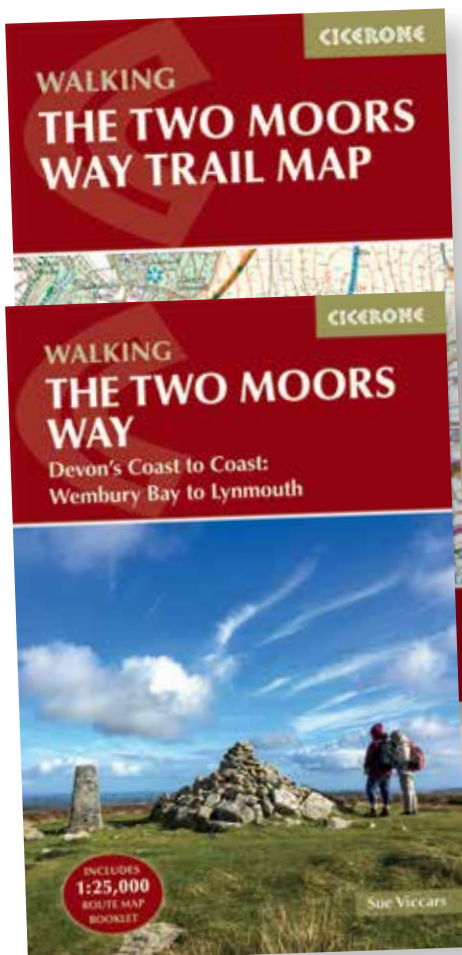
The essential guidebook to walking Devon's Coast to Coast, a 117 mile route incorporating the Two Moors Way and a section of the Erme-Plym Trail. Beginning at Wembury Bay on the south coast and finishing at Lynmouth, the walk passes through the beautiful countryside of Dartmoor and Exmoor. Covers the full 285km (177 miles) of Offa's Dyke Path National Trail, following the ancient eighth-century earthwork that once marked the boundary between Mercia and the Welsh kingdoms.

- The guidebook presents the route from south to north in 12 easy-to-follow stages of 17–29km (11–18 miles), suitable for walkers of most abilities.
- Packed with practical planning tools: trek planner, route summary tables, comprehensive accommodation listings, and guidance on public transport for breaking the trail into shorter sections.
- Includes a separate map booklet with 1:25,000 OS trail map showing the entire route. The map booklet can also be purchased separately.

ISBN: 9781786312792 (replaces 9781852849917) | £18.95 RRP

Publishing 15 July 2026

Map booklet ISBN: 9781786312808



Walking the Two Moors Way (edition)

Sue Viccars


The definitive guidebook to walking Devon's Coast to Coast, a 117 mile route incorporating the Two Moors Way and a section of the Erme-Plym Trail. Beginning at Wembury Bay on the south coast and finishing at Lynmouth, the walk passes through the beautiful countryside of Dartmoor and Exmoor.

- Presents the route from south to north in 11 easy-to-follow stages of 11–29km (7–18 miles), with a summary for southbound walkers and alternative low-level options for two upland sections.
- Includes a separate map booklet with 1:25,000 OS trail map showing the entire route. The map booklet can also be purchased separately.
- Packed with practical planning tools: facilities planner, route summary tables, selected accommodation listings, and transport information for every stage, plus highlights of local points of interest along the way.

ISBN: 9781786313171 | £18.95 RRP

Publishing 15 June 2026

Map booklet ISBN: 9781786313188



Bikepacking King Alfred's Way

Ed Hunton

- The essential guidebook to bikepacking King Alfred's Way. The 353km circular route from Winchester explores some of England's most iconic landscapes and ancient sites. Devised by Cycling UK, the route is split into 7 stages and is suitable for beginners and experienced riders with a decent level of fitness. Explores the entire 353km King Alfred's Way, a circular bikepacking adventure in southern England that links iconic trails including the Ridgeway, North Downs Way, and South Downs Way.

ISBN: 9781786312389 | £16.95 RRP

Publishing 15 February 2026



Walking Loch Lomond and the Trossachs

Katie Featherstone

- Discover walking and scrambling routes in the beautiful Loch Lomond and the Trossachs National Park. 43 low-level, mid-level and mountain walks taking in hills, glens and picturesque woodland, as well as all of the region's Munro summits. Highlights include Ben Lui, Ben Lomond, the Cobbler and the Arrochar Alps. Covers 43 scenic walks throughout Loch Lomond and the Trossachs National Park, from gentle lochside circuits to challenging mountain hikes, suitable for all levels of walker in this spectacular Scottish landscape.

ISBN: 9781786312402 | £16.95 RRP

Publishing 27 February 2026



Walking in the Prosecco Hills

Gillian Price

- The definitive guidebook to 15 day walks and the 4-day (51km, 32 mile) Cammino delle Colline del Prosecco trek exploring the Prosecco Hills north of Venice. Routes range from easy to moderate and can be enjoyed year-round. History, local wines and cuisine, points of interest and facilities (including accommodation and transport) are described in detail. Covers 15 day walks and a 4-day trek through the Italian Prosecco Hills, exploring the terraced vineyards and rolling landscapes north of Venice. Walks range from easy circuits to longer rambles, suitable for all abilities and ideal for year-round exploration.

ISBN: 9781786312617 | £17.95 RRP

Publishing 15 March 2026



Trekking the Bernese Oberland (edition)

Jonathan Williams

- The essential guidebook to hiking in Switzerland's Bernese Oberland, featuring five alpine treks of four to nine days. The Tours of Jungfrau, Baren, Via Berna, Wildstrubel and Wildhorn explore the region's breathtaking mountains, valleys, lakes, glaciers and waterfalls. Covers five spectacular alpine treks suitable for hikers of various abilities, with routes ranging from four to nine stages. Includes accommodation listings and trip planning advice.

ISBN: 9781786312754 (replaces 9781852848644) | £18.95 RRP

Publishing 15 June 2026



Hiking the High Scardus Trail

Rudolf Abraham

- Discover the High Scardus Trail, a long-distance hiking trail through the mountains of the Western Balkans from Kosovo via Albania to Northern Macedonia. The trek covers 296km in 20 daily stages from the village of Staro Selo on the edge of the Sharr Planina national park to the monastery of Saint Naum on the shore of Lake Ohrid. Includes advice on transfers, permits, accommodation and facilities.

ISBN: 9781786312419 | £18.95 RRP

Publishing 15 July 2026



Via Ferratas of the Italian Dolomites: Vol 2 (edition)

James Rushforth

- The definitive guidebook to 77 graded via ferrata routes in the Southern Italian Dolomites, a region of dramatic shapes and unique colours - the crown jewels of the European alpine range. Routes range from easier protected paths to demanding climbs, covering the southern Dolomites, the Brenta and Lake Garda areas. Routes range from 1 to 60km (1/2–37 miles) and take 1 to 12 hours, with options for combining routes into longer multi-day adventures. Part of a two-volume set; Volume 1 is also available.

ISBN: 9781852848477 (replaces 9781852843809) | £19.95 RRP

Publishing 15 April 2026

Best Walks in the Lake District

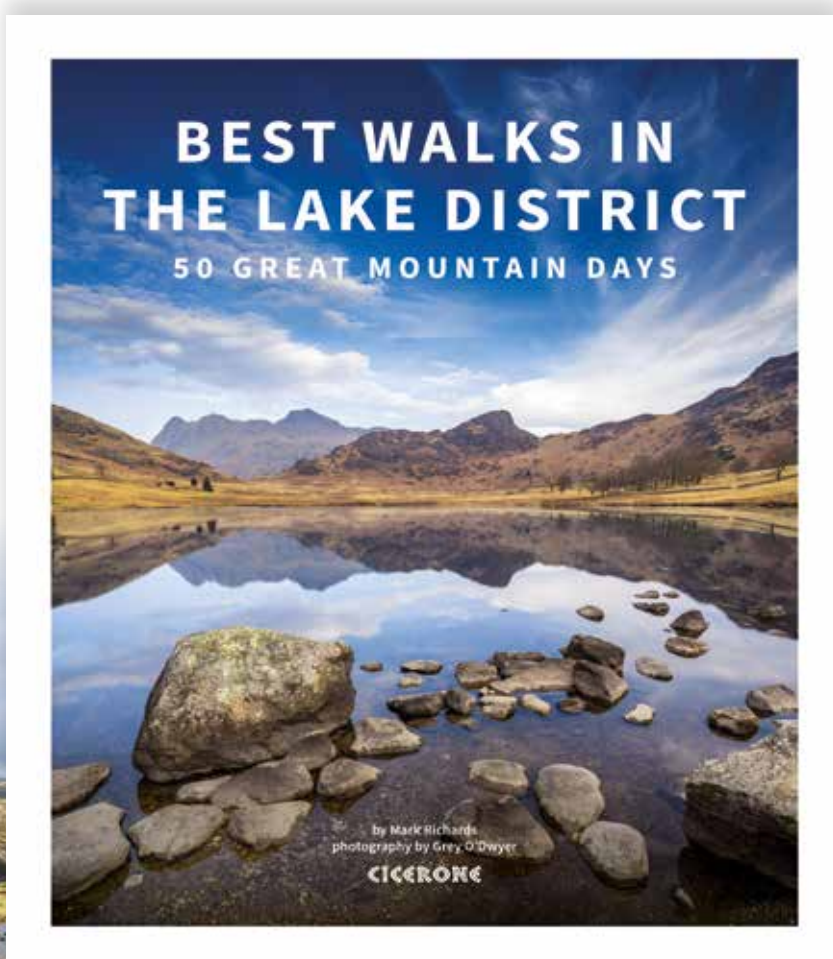
Mark Richards, photography by Graham O'Dwyer

A guide to 50 best walks in the Lake District, including Scafell Pike, Helvellyn, Skiddaw, Blencathra and other lesser-known but wonderful hill walks. Each route is a Great Mountain Day, a rewarding and potentially challenging route exploring the natural beauty of Lakeland.

- Features stunning photography, 1:40,000 Harvey maps, and hand-drawn fellscales for every route – a visual treat for outdoor enthusiasts.
- Includes classic ascents and popular horseshoe routes, with walks ranging from 6 to 21km (4–14 miles) and durations of 5–10 hours.
- Packed with practical planning tools: public transport, parking, and refreshment options for a seamless hiking experience.
- Routes accessible from popular hubs like Ambleside, Grasmere, Keswick, and Coniston, with some offering optional low-grade scrambling.
- A must-have for Lake District lovers, this large-format book is perfect for display and ideal for walkers seeking rewarding and scenic adventures.

ISBN: 9781786312679 | £19.95 RRP

Publishing 30 June 2026



British Isles challenges, collections and activities



Great Walks on the England Coast Path

Andrew McCloy

30 day and weekend walks around the best of England's shoreline. Routes range from 9 to 45km, and include linear and circular routes. Many can be enjoyed all year round.

9781852849894

Sep 2022

216pp 240x220mm

£20.00



The Big Rounds

David Lintern


Guide to walking and running the 'Big Rounds' - the Bob Graham, the Charlie Ramsay and the Paddy Buckley. Practical information and advice, tales, insights and strategies from Jasmin Paris, Nicky Spinks, Charlie Ramsay, Jim Mann and Paddy Buckley.

9781852847722

Aug 2025

192pp 240x170mm

£22.95



The Book of the Bivvy

Ronald Turnbull


Accounts of expeditions, both nice and nasty, alternate with practical tips on lightweight kit and suggested routes. Entertaining and informative reading!

9781786310781

Sep 2021

176pp 172x116mm

£9.95



The Book of the Bothy

Phoebe Smith


A celebration of 26 of the author's favourite bothies in the UK. Packed with stories and advice on how to enjoy these 'free, old, empty houses', from packing lists to bothy etiquette and the best walks in.

9781852847562

Jan 2019

240pp 172x116mm

£12.95



The National Trails

Paddy Dillon


An inspirational guidebook to the 19 National Trails of England, Wales and Scotland. Overview of special characteristics and information to help you take up a challenge.

9781852847883

May 2021

272pp 240x170mm

£18.95



Walking the End to End Trail

Andy Robinson

A practical guidebook to a 1956km (1215 mile) long-distance walking route, following paths and tracks, presented in 61 daily stages averaging just less than 32km (20 miles).

9781786311474

Jun 2023

416pp 172x116mm

£19.95



Cycling Land's End to John o' Groats

Richard Barrett


A 1000 mile guide to cycling the length of Britain. It includes advice on how to get to and from the start and finish, accommodation options and facilities, plus tips on how to prepare for the challenge.

9781786310255

Aug 2023

232pp 172x116mm

£16.95



The Mountains of England and Wales: Vol 1 Wales

Anne Nuttall, John Nuttall


Guidebook to walking 190 'Nuttall' mountains with a height of 2000ft or more in Wales, in 49 routes. A definitive list.

9781852845940

Nov 2023

248pp 172x116mm

£16.95



The Mountains of England and Wales: Vol 2 England

Anne Nuttall, John Nuttall

Guidebook to walking 254 'Nuttall' mountains with a height of 2000ft or more in England, in 60 routes. A definitive list.

9781852845896

Jan 2023

320pp 172x116mm

£16.95



Scotland



Scottish Wild Country Backpacking

Stefan Durkacz, David Lintern

30 challenging routes of 2 to 4 days in the remote landscapes of the Scottish Highlands and Islands, aimed at experienced self-reliant backpackers. With notes on equipment, access and safety.

9781852849047

Jan 2024

208pp 240x220mm

£25.00



Great Mountain Days in Scotland

Dan Bailey

50 testing routes spread across Scotland's mountainous landscape. Classic routes and novel approaches in settings including the Cairngorms and the Hebrides.

9781852846121

Nov 2020

272pp 240x170mm

£18.95



Scotland's Best Small Mountains

Kirstie Shirra

Ascents of 40 mountains across Scotland, grouped into 7 regions. Selected for character, views, historical significance, difficulty or simply beauty.

9781786311320

Jan 2024

240pp 172x116mm

£16.95



Cycling the North Coast 500

Mike Wells

Guidebook to cycling the 528 mile the NC500 on quiet roads around northern Scotland, starting and finishing in Inverness.

9781786312198

Jan 2024

200pp 172x116mm

£17.95





Scotland *Chris Townsend*

A resource book covering the finest walks, treks and climbs in Scotland, to help you understand the character and possibilities of every area from the Southern Uplands to the Cuillin.


9781852844424 **Dec 2021**
560pp 234x156mm **£25.00**



Winter Climbs: Ben Nevis and Glen Coe *Mike Pescod*

A selection of the best winter climbs on Ben Nevis and around Glen Coe, categorised by type, with notes on their formation and advice to help maximise your chances of finding the best conditions.

9781786311009 **Dec 2022**
176pp 172x116mm **£25.00**



Ben Nevis and Glen Coe *Ronald Turnbull*

Details of 100 low, mid, and high-level walks among some of Scotland's highest mountains. From the Grey Corries to Ben Cruachan, including Glen Etive and the Blackmount.

9781852848712 **Mar 2023**
320pp 172x116mm **£16.95**



Mountain Biking in Southern and Central Scotland *Peter Edwards*

21 mountain biking routes, including the 7stanes in Dumfries and Galloway, and cross-country routes in the Borders. Graded moderate to very hard, 17 to 66km.


9781852847470 **Jun 2016**
208pp 172x116mm **£15.95**



Mountain Biking in West and North West Scotland *Sean Benz*

25 mountain biking routes in an area including Fort William and north of the Great Glen, the Outer Hebrides and the mountains of Torridon and Skye. From 20 to 73km and graded by difficulty.


9781852847463 **Nov 2023**
224pp 172x116mm **£17.95**



Cycling in the Hebrides *Richard Barrett*

Routes, day rides and suggested island cycle tours throughout the Inner and Outer Hebrides and the Firth of Clyde, with ferry schedules and timings. Includes a challenging 600 mile tour.


9781786312938 **Nov 2025**
304pp 172x116mm **£18.95**



Skye's Cuillin Ridge Traverse *Adrian Trendall*

All the information required to complete the main ridge traverse on Skye's Black Cuillin - strategy, gear, training, navigation and logistics. An additional lightweight book provides detailed maps, topos and route description.

9781786310439 **Mar 2023**
144pp 172x116mm **£19.95**



Skye Munros *Adrian Trendall*

All the information required to complete the Skye Munros - strategy, gear, training, navigation and logistics. An additional lightweight book provides detailed maps, topos and route description.

9781786312044 **Jan 2026**
176pp 172x116mm **£19.95**



The Isle of Skye *Terry Marsh*

87 walks and scrambles in Sleat and south-east Skye, Strath, Minginish, Duirinish, Waternish, Trotternish and the Cuillin. Walks range from coastal strolls to challenging exposed mountain scrambling.

9781852847890 **Jul 2024**
288pp 172x116mm **£16.95**



15 Short Walks on the Isle of Skye *Terry Marsh*

15 of the best short walks on the Isle of Skye, with OS maps, clear route description, information on local beauty spots and refreshments, and lots of images. No challenging terrain or complicated navigation.

9781786312334 **May 2025**
96pp 172x116mm **£9.95**



The Skye Trail *Paul Webster, Helen Webster*

A 7-stage, long-distance trail from Rubha Hunish in the north along the Trotternish Ridge and past the Cuillin to Broadford in the south - for experienced backpackers.


9781786311863 **Nov 2023**
112pp 172x116mm **£14.95**



The Hebrides *Peter Edwards*

An inspirational guide to 50 varied walking and backpacking routes right across the Hebrides, featuring classic routes such as the Cuillin Ridge on Skye, alongside lesser-known challenges.


9781852847050 **May 2020**
256pp 240x170mm **£18.95**



The West Highland Way *Terry Marsh*

Guidebook to walking the West Highland Way National Trail, a 96 mile Scottish Great Trail route from Milngavie near Glasgow to Fort William.


9781786311771 **Sep 2025**
136pp 172x116mm **£17.95**



West Highland Way Map Booklet *Terry Marsh*

Compact booklet of OS 1:25K maps showing the full route of the 95 mile West Highland Way. The booklet provides all the mapping you need.

9781786311788 **May 2024**
56pp 166x106mm **£9.95**




Not the West Highland Way: A Mountain High Way *Ronald Turnbull*

Munro-bagging diversions and mountain deviations for the West Highland Way, plus backpacking trips and multi-day adventures.

9781786311870 **Jan 2025**
224pp 172x116mm **£16.95**






Walking the Great Glen Way *Paddy Dillon*

A two-way description of the 79 mile trail from Fort William to Inverness. Links with the West Highland Way. Year-round walking, with OS 1:25K mapping booklet.


9781786311276 **Aug 2025**
208pp 172x116mm **£17.95**



Walking the Great Glen Way Map Booklet *Paddy Dillon*

Map booklet of the 79 mile (124km) Great Glen Way (one of Scotland's Great Trails), between Fort William and Inverness. The full route is shown on OS 1:25K maps.


9781786311429 **Aug 2025**
48pp 166x106mm **£9.95**



The Hebridean Way *Richard Barrett*

154 mile (247km) walking trail from the island of Watersay to Stornoway on Lewis; the waymarked route takes 8 to 13 days and is suitable for most abilities. With extension to the Butt of Lewis.


9781852847272 **Dec 2024**
192pp 172x116mm **£16.95**



The Southern Upland Way *Alan Castle, Ronald Turnbull*

Coast to coast through Galloway and the Scottish Borders. One of Scotland's Great Trails, the 347km (215 mile) route links Portpatrick with Cockburnspath.

9781852849931 **Aug 2022**
192pp 172x116mm **£14.95**



Walking the Cape Wrath Trail *Iain Harper*

A 230 mile long-distance trek through the Scottish Highlands from Fort William to Cape Wrath. This 3-week challenge passes through wild and magnificent landscapes, such as Morar, Knoydart, Torridon and Assynt.


9781786311344 **Jun 2024**
176pp 172x116mm **£17.95**



Walking the John o' Groats Trail *Jay Wilson, Andy Robinson*

A 235km long-distance walk from Inverness to John o' Groats in the far north of Scotland. With stunning coastal scenery and fantastic cliff-top walking, the trail can be completed in around 2 weeks.


9781786310576 **Jul 2025**
184pp 172x116mm **£16.95**



Walking Ben Lawers, Rannoch and Atholl *Ronald Turnbull*

80 routes exploring the grassy mountains between Stirling and the Cairngorms. Munros, Corbetts and lower-level walks included, with routes graded according to difficulty.


9781786311078 **Aug 2021**
320pp 172x116mm **£14.95**



15 Short Walks in Perthshire North - Pitlochry, Aberfeldy and Dunkeld *Nicole Bukaty*

15 of the best short walks with no challenging terrain or complicated navigation around Pitlochry, Aberfeldy and Dunkeld.

9781786312525 **Aug 2025**
96pp 172x116mm **£9.95**



Walking in the Cairngorms *Ronald Turnbull*

Over 100 walks in the Cairngorms and Lochnagar, covering low-level, mid-level and mountain routes (including 18 Munro summits) and both day walks and multi-day treks.


9781852848866 **Oct 2025**
320pp 172x116mm **£16.95**



Winter Climbs in the Cairngorms *John Lyall, Blair Fyfe*

Over 450 Scottish winter climbs in the Cairngorms and Creag Meagaidh, including the Northern Corries, Ben MacDui and Lochnagar. Includes route descriptions and topo diagrams for climbs, as well as 1:25K and 1:50K OS approach maps.


9781786311252 **Nov 2023**
312pp 172x116mm **£25.00**



Walking in the Pentland Hills *Susan Falconer*

A guide to walking on Edinburgh's local hills, written by a Countryside Ranger. 30 circular walks, from 2 to 17 miles, on good paths, with ideas for all to enjoy.


9781852848675 **Oct 2016**
176pp 172x116mm **£12.95**



Walking in the Scottish Borders *Ronald Turnbull*

46 walks covering five areas: the Cheviots, Tweeddale, the Ettrick Hills, Moffat Hills and Manor Hills. These high and low-level routes can be fully customised using multiple variants.


9781786310118 **Jun 2022**
256pp 172x116mm **£12.95**



15 Short Walks in the Scottish Borders *Ronald Turnbull*

15 of the best short walks in the Scottish Borders, with OS maps, clear route description, information on local beauty spots and refreshments, and lots of images. No challenging terrain or complicated navigation.


9781786312518 **Jun 2025**
96pp 172x116mm **£9.95**



Walking the Fife Pilgrim Way *Victoria Hunter, Shana Lee Hirsch*

Described in 6 stages, this 103km (64 mile) route follows ancient pilgrimage paths over flat or gently rolling countryside to the town of St Andrews on Scotland's North Sea coast.

9781786312242 **Oct 2024**
112pp 172x116mm **£16.95**




The Borders Abbeys Way *Paul Boobyer*

A 68 mile (6 stage) circuit from Tweedbank in the Scottish Borders, taking in 4 of Britain's grandest ruined medieval abbeys. Rich in history and suitable for a first long-distance walk.

9781852849801 **Mar 2025**
96pp 172x116mm **£14.95**





Walking in the Southern Uplands

Ronald Turnbull

44 full-day walking routes in wild and remote hill country for all seasons and abilities. With over 80 hills of 2000ft or more between the Galloway Hills in the west and the coast east of Edinburgh.

9781852847401 Nov 2021
272pp 172x116mm £14.95




Walking in Torridon, Fisherfield, Fannichs and An Teallach

Chris Townsend

50 walks and easy scrambles in north-western Scotland, covering Torridon, Fisherfield Forest and the Fannichs. Includes low-level hikes and serious mountain traverses.

9781786310286 Jul 2022
216pp 172x116mm £16.95




Walking Loch Lomond and the Trossachs

Katie Featherstone

43 low-level, mid-level and mountain walks and all of the region's Munro summits. Highlights include Ben Lui, Ben Lomond, the Cobbler and the Arrochar Alps.

9781786312402 Feb 2026
224pp 172x116mm £16.95




15 Short Walks in the Trossachs - Callander & Aberfoyle

Katie Featherstone

15 of the best short walks around Callander, Aberfoyle and the Trossachs, with OS maps, clear route description, information on local beauty spots and refreshments, and lots of images. No challenging terrain or complicated navigation.

9781786312341 Mar 2025
96pp




Walking on Arran

Paddy Dillon

These 45 walking routes, ranging from easy nature trails to long arduous mountain routes with scrambles, provide thorough coverage of Arran, including nearby Holy Isle. With the 110km Arran Coastal Way one of Scotland's Great Trails.

9781786311351 Jun 2023
288pp 172x116mm £16.95



Walking on Mull, Coll and Tiree

Terry Marsh

Guidebook describing 50 walking routes, from 1 to 12 miles, on Mull, Coll, Tiree, Iona and Erraid. Difficulty ranges from short and easy to demanding mountain ascents and traverses.

9781786311702 Mar 2025
224pp 172x116mm £16.95




15 Short Walks on the Isle of Mull

Terry Marsh

15 of the best short walks on the Isle of Mull, with OS maps, clear route description, information on local beauty spots and refreshments, and lots of images. No challenging terrain or complicated navigation.

9781786311955 Aug 2024
96pp 172x116mm £9.95



Walking on Harris and Lewis

Richard Barrett

30 walks (2 to 14 miles long), from hill days to short walks visiting world heritage sites, accessible from Stornoway or Tarbert. Includes An Cliseam horseshoe, Calanais stone circles and the Butt of Lewis.

9781786311450 Dec 2022
192pp 172x116mm £16.95




Walking on Jura, Islay and Colonsay

Peter Edwards

Covering Jura, Scarba, Islay and Colonsay, this guide covers 22 walks plus a 5-day 89km trek along Jura's remote west coast. The routes range from 6.5 to 25km over rough and often pathless terrain.

9781852849795 Aug 2019
240pp 172x116mm £14.95




Walking on Uist and Barra

Mike Townsend

40 day walks in the Outer Hebrides - Berneray, North Uist, Grimsay, Benbecula, South Uist, Eriskay, Barra, Vatersay and Mingulay. From easy beach walks to mountainous excursions.

9781786311443 Jan 2023
192pp 172x116mm £16.95




Walking Rum and the Small Isles

Katie Featherstone, Peter Edwards

A guide to walking the hidden gems of the Small Isles - Rum, Eigg, Muck and Canna - including a 40km backpack round the Rum coastline and a round of the Rum Cuillin.

9781786312174 Sep 2025
192pp 172x116mm £16.95



Walking on the Orkney and Shetland Isles

Graham Uney

80 routes on the Orkney, Shetland and Fair Isles, including Hoy, Rousay, Foula, Yell and Unst. Walks range from 1 to 16 miles and cater for most abilities. With visitor information.

9781786311825 Jun 2025
224pp 172x116mm £16.95



15 Short Walks on the Orkney Islands

Graham Uney

15 of the best short walks on the Orkney Islands, with OS maps, clear route description, information on local beauty spots and refreshments, and lots of images. No challenging terrain or complicated navigation.

9781786311931 Jun 2024
96pp 172x116mm £9.95




15 Short Walks on the Shetland Islands

Graham Uney

15 of the best short walks on the Shetland Islands, with OS maps, clear route description, information on local beauty spots and refreshments, and lots of images. No challenging terrain or complicated navigation.

9781786311948 Aug 2024
96pp 172x116mm £9.95



Walking the Galloway Hills

Ronald Turnbull

Mountain walks covering Trool, Minnoch, Doon and Talnotry. Offering solitude and rugged natural beauty, this rocky, heathery wilderness is ideal for experienced hillwalkers. Includes summaries of longer backpack/bothy trips.

9781786310101 Feb 2025
208pp 172x116mm £14.95






15 Short Walks in Dumfries and Galloway

Ronald Turnbull

15 of the best short walks around Dumfries and Galloway, with OS maps, clear route description, information on local beauty spots and refreshments, and lots of images. No challenging terrain or complicated navigation.

9781786311726 **Oct 2023**
96pp 172x116mm **£9.95**




Walking the Corbetts Vol 1 South of the Great Glen

Brian Johnson

Part of a 2-volume set, this guide describes routes up all 112 Corbetts south of the Great Glen. Challenging ascents and descents on steep slopes.

9781852846527 **Aug 2025**
352pp 172x116mm **£16.95**




Walking the Corbetts Vol 2 North of the Great Glen

Brian Johnson

Part of a 2-volume set, this guide describes routes up all 109 Corbetts north of the Great Glen. Challenging ascents and descents on steep slopes.

9781852846534 **Dec 2022**
352pp 172x116mm **£16.95**




Walking the Munros Vol 1 - Southern, Central and Western Highlands

Steve Kew

Guidebook to walking the Munros in the southern, central and western Highlands. Describes 69 routes across 139 mountains covering areas such as Glen Coe, Bridge of Orchy and Mull.

9781786311054 **Jul 2024**
272pp 172x116mm **£16.95**



Walking the Munros Vol 2 - Northern Highlands and the Cairngorms

Steve Kew

Focusing on the northern Highlands (north of the Great Glen), the Cairngorms and the Isle of Skye, with 70 routes, including those up Ben Macdui, Braeriach and Cairn Gorm.

9781786311061 **Jul 2022**
320pp 172x116mm **£14.95**



Northern England Routes




15 Short Walks Hadrian's Wall

Mark Richards

15 of the best short walks around Hadrian's Wall, with OS maps, clear route description, information on local beauty spots and refreshments, and lots of images. No challenging terrain or complicated navigation.

9781786311573 **Feb 2023**
96pp 172x116mm **£9.95**




Hadrian's Wall Path

Mark Richards

135km (84 mile) National Trail described both ways, with main west to east description between Bowness-on-Solway and Wallsend in Newcastle. Extensive historical information on the World Heritage site, with 1:25K OS map booklet.

9781786311504 **Jun 2025**
248pp 172x116mm **£17.95**




Hadrian's Wall Path Map Booklet

Mark Richards

This compact booklet of OS 1:25K maps shows the full route of the 84 mile (135km) Hadrian's Wall Path National Trail, providing all of the mapping you need.

9781786311511 **Aug 2023**
56pp 166x106mm **£12.95**




Hadrian's Cycleway

Carl McKeating, Rachel Crolla

A 174 mile coast-to-coast route following the corridor of the Hadrian's Wall World Heritage Site. From Ravenglass in Cumbria through Northumberland to South Shields on cycle paths and quiet roads, with alternative Tynemouth finish.

9781786310422 **Jul 2025**
136pp 172x116mm **£14.95**




Walking the Pennine Way

Paddy Dillon

This 265 mile National Trail from Edale to Kirk Yetholm is described in 20 stages, and is suitable for most experienced long-distance walkers. Includes separate OS 1:25K map booklet of the route.

9781786311313 **May 2025**
256pp 172x116mm **£17.95**




Walking the Pennine Way Map Booklet

Paddy Dillon

This compact booklet of OS 1:25K maps shows the full route of the 265 mile (426km) Pennine Way National Trail, providing all of the mapping you need.

9781786311412 **May 2025**
136pp 172x116mm **£14.95**




The Coast to Coast Walk

Terry Marsh

From St Bees Head in Cumbria to Robin Hood's Bay, this popular 190 mile (300km) route can be walked in 2 weeks. With trek planner, accommodation guide and a separate 1:25K map booklet included.

9781852847593 **Oct 2025**
256pp 172x116mm **£17.95**




The Coast to Coast Map Booklet

Terry Marsh

Coast to Coast Walk maps - 190 miles (300km) between St Bees Head and Robin Hood's Bay. This booklet is included with the Cicerone guidebook to the trail, and shows the full route on OS 1:25K maps.

9781852849269 **May 2023**
104pp 172x116mm **£12.95**




The Coast to Coast Cycle Route

Carl McKeating, Rachel Crolla

Guide to the Sustrans Coast to Coast Cycle Route, a 140 mile sea-to-sea journey across northern England. Suitable for all bikes, the route is presented in 3 stages, with alternative start and finish options.

9781786311184 **Mar 2023**
128pp 172x116mm **£16.95**






Walking the Dales Way Terry Marsh

Guidebook to walking the Dales Way, a picturesque 79 mile route from Ilkley to Bowness-on-Windermere, through the beautiful Yorkshire Dales. Described in both directions. Comes with 1:25K OS map booklet.

9781786310934 Jul 2024
176pp 172x116mm £16.95



The Dales Way Map Booklet Terry Marsh

Map of the 79 mile Dales Way, a multi-day walk through the Yorkshire Dales between Ilkley and Bowness-on-Windermere. This booklet is included with the Cicerone guidebook and shows the full route on OS 1:25K maps.


9781786310941 Sep 2023
48pp 166x106mm £7.95



Cycling the Way of the Roses Rachel Crolla

A 170 mile coast to coast cycle route from Morecambe (Lancashire) to Bridlington (Yorkshire), across the north of England. Described in 3 days with alternative 4 and 5-day schedules.


9781852849122 Aug 2023
176pp 172x116mm £14.95



Cycling the Reivers Route Carl McKeating, Rachel Crolla

A 173 mile (280km) coast-to-coast cycle route from Tynemouth to Whitehaven, exploring the border territory of northern England and Scotland. Suitable for cyclists of all abilities on hybrid or sturdy touring bikes.


9781852849108 Jul 2021
128pp 172x116mm £11.95



Walking the King Charles III England Coast Path: North West Ange Harker

North West section of the England Coast Path National Trail following the Cumbria, Lancashire and Merseyside Coast. Covers 590km (367 miles) in 27 stages. Includes 1:50,000 OS mapping.


9781786310279 Sep 2025
232pp 172x116mm £17.95



Walking the King Charles III England Coast Path: North West - Cumbria Map Booklet Ange Harker

Convenient and compact booklet of OS 1:25K maps of the Cumbria section of the 590km (367 mile) England Coast Path: North West National Trail. Covers the trail from Gretna to Grange-over-Sands.

9781786310293 Sep 2025
96pp 172x116mm £12.95




Walking the King Charles III England Coast Path: North West - Lancashire and Merseyside Map Booklet Ange Harker

OS 1:25K map book of the section of the England Coast Path: North West National Trail from Grange-over-Sands to the Welsh border.

9781786310415 Sep 2025
88pp 172x116mm £12.95




North-East England, Yorkshire Dales and Pennines



15 Short Walks in the Yorkshire Dales - Grassington, Skipton, Malham and Ilkley Carl McKeating, Rachel Crolla

15 of the best short walks around Grassington, Skipton, Malham and Ilkley, with OS maps and clear route descriptions


9781786312327 Mar 2025
96pp 172x116mm £9.95



15 Short Walks in the Yorkshire Dales - Sedbergh, Kirkby Lonsdale and Ingleton Jonathan Williams, Lesley Williams

15 of the best short walks around Sedbergh, Kirkby Lonsdale and Ingleton, with OS maps and clear route descriptions


9781786312488 May 2025
96pp 172x116mm £9.95



15 Short Walks in Nidderdale Jon Fallis

15 of the best short walks around Nidderdale in the Yorkshire Dales, with OS maps, clear route description, information on local beauty spots and refreshments, and lots of images. No challenging terrain or complicated navigation.


9781786311542 May 2023
96pp 172x116mm £9.95



Walking in the Yorkshire Dales: North and East Dennis Kelsall

43 circular walks in the northern and eastern dales of the National Park. Covers the Howgills, Mallerstang, Swaledale, Wensleydale, Coverdale and Nidderdale.

9781852847982 Mar 2022
256pp 172x116mm £12.95



Walking in the Yorkshire Dales: South and West Jan Kelsall, Dennis Kelsall

44 mostly circular routes of 3½ to 13 miles in Wharfedale, Littondale, Malhamdale, Dentdale and Ribblesdale, including the Three Peaks circuit.

9781852848859 Jun 2022
256pp 172x116mm £12.95



Trail and Fell Running in the Yorkshire Dales Pete Ellwood

Ranging from 5 to 24 miles, the 40 graded runs take in the region's diverse delights, from castles and waterfalls to iconic mountains such as Wharfedale, Ingleborough and Pen-y-ghent.

9781852849221 Mar 2019
240pp 172x116mm £12.95



Cycling in the Yorkshire Dales Harry Dowdell

23 of the best circular day rides, plus Stage 1 of the 2014 Tour de France (Leeds to Harrogate) and a circular 200 mile, 6-stage 'La Vuelta a Dales'. Day rides range from 14 to 57 miles.

9781786310170 Nov 2024
272pp 172x116mm £16.95





Mountain Biking in the Yorkshire Dales

Ian Boydon

30 routes throughout this National Park, exploring all the best riding available. Routes cover all the major dales and two of the park's famous 'Three Peaks'. All routes graded by difficulty.

9781852846763


Feb 2020

224pp 172x116mm

£14.95



9 781852 846763 >



Walking St Oswald's Way and Northumberland Coast Path

Rudolf Abraham

Described in easy stages, St Oswald's Way (97 miles) passes through the Northumberland National Park to Holy Island (Lindisfarne) on the Northumberland coast.

9781786311559


Jun 2023

136pp 172x116mm

£16.95



9 781786 311559



Walking St Cuthbert's Way

Rudolf Abraham

Described in easy stages, St Cuthbert's Way (62 miles) passes through the Northumberland National Park to finish at Holy Island.

9781786311566


Sep 2023

104pp 172x116mm

£16.95



9 781786 311566



The Cleveland Way and the Yorkshire Wolds Way

Paddy Dillon

Two National Trails plus the Tabular Hills Walk. Crossing the North York Moors National Park, the route has a mixture of coastal walking and quiet gentle countryside. With separate OS 1:25K map booklet.

9781786312211


Jun 2024

200pp 172x116mm

£17.95



9 781786 312211



The Cleveland Way Map Booklet

Paddy Dillon

Map booklet of the Cleveland Way National Trail, a 177km (110 mile) walk around the North York Moors National Park. This compact booklet of OS 1:25K maps shows the full route.

9781786312228


Jun 2024

64pp 166x106mm

£9.95



9 781786 312228



15 Short Walks in Northumberland: Wooler, Rothbury, Alnwick and the coast

Vivienne Crow

15 of the best short walks around Wooler, Rothbury, Alnwick and the Northumberland coast, with OS maps, route description, information on beauty spots and refreshments, and lots of images.

9781786312013


Jul 2025

96pp 172x116mm

£9.95



9 781786 312013



The North York Moors

Paddy Dillon

50 varied walks ranging from short and easy low-level valley walks to coastal cliff walks and long, strenuous routes across the high moors, including the Lyke Wake Walk.

9781852849511


Jul 2024

264pp 172x116mm

£14.95



9 781852 849511 >



Walking in County Durham

Paddy Dillon

40 day walks across County Durham. Walks range from 5 to 24km and show off the region's history and natural wonders. The terrain covers field paths and open moorlands, from the North Sea to the high Pennines.

9781786311375


Oct 2022

200pp 172x116mm

£14.95



9 781786 311375



Walking in the North Pennines

Paddy Dillon

50 day walks across England's remotest AONB taking in parts of Cumbria, County Durham and Northumberland. Mostly circular routes ranging from 5 to 14 miles.

9781852849054


Oct 2025

256pp 172x116mm

£12.95



9 781852 849054 >



Walking in Northumberland

Vivienne Crow

36 graded walks of 4 to 13 miles, from the beautiful coast with its immense, empty beaches and dramatic, crag-top castles to the remote hills of the Cheviots and Pennines. Includes Hadrian's Wall, Lindisfarne and Kielder.

9781786311818

Aug 2025


200pp 172x116mm

£14.95



9 781786 311818

North-West England and The Isle of Man



15 Short Walks in the Ribble Valley

Mark Sutcliffe

15 of the best short walks around the Ribble Valley, with OS maps, clear route description, information on local beauty spots and refreshments, and lots of images. No challenging terrain or complicated navigation.

9781786312365


Feb 2025

96pp 172x116mm

£9.95



9 781786 312365



15 Short Walks in Arnsdale and Silverdale

David Jordan

15 of the best short walks around Silverdale and Arnsdale, with OS maps, clear route description, information on local beauty spots and refreshments, and lots of images. No challenging terrain or complicated navigation.

9781786311580


Mar 2023

96pp 172x116mm

£9.95



9 781786 311580



Walking in Lancashire

Mark Sutcliffe

40 walks for all seasons exploring the dales, moors, uplands and coast, including Morecambe Bay, Forest of Bowland, Ribble Valley and the West Pennine Moors. Walks within easy reach of Preston, Blackburn, Burnley, Lancaster and Clitheroe.

9781786310033


Jul 2025

176pp 172x116mm

£14.95



9 781786 310033



The Lune Valley and Howgills

Jan Kelsall, Dennis Kelsall

40 walks, from 3 to 11 miles, exploring the Lune Valley and Howgill Fells, set mainly within the Yorkshire Dales National Park and the AONBs of Bowland and Arnsdale and Silverdale.

9781852849160


Nov 2021

208pp 172x116mm

£12.95




9 781852 849160 >



Walking in the Forest of Bowland and Pendle
Terry Marsh

40 circular walks in two of Lancashire's largest AONBs. Includes Ward's Stone, Pendle Hill, Longridge Fell and Fair Snape Fell.


9781852845155 Jul 2022
176pp 172x116mm £11.95



Walking on the West Pennine Moors
Terry Marsh

30 walks including both short and easy country rambles and more challenging routes. Easily accessible from Blackburn, Darwen, Chorley and Bolton.


9781852845803 May 2022
176pp 172x116mm £12.95



Walking in Cumbria's Eden Valley
Vivienne Crow

30 graded walks, from 3 to 15 miles, from bases such as Kirkby Stephen and Appleby, explore diverse landscapes offering dramatic views of the Pennines, Lake District and Scotland.


9781852849016 Oct 2018
184pp 172x116mm £12.95



Walking the Ribble Way
Jan Kelsall, Dennis Kelsall

A 72 mile long-distance route along the Ribble valley, from the estuary mouth, near Preston, to the river's source on Cam Fell in the Yorkshire Dales.

9781786310910 Jun 2023
112pp 172x116mm £16.95



Isle of Man Coastal Path
Aileen Evans

The 98 mile Way of the Gull (Raad ny Foillan) is described in 9 stages featuring beaches, glens, moorland and rugged sea cliffs, and can be walked within a week. The Millennium Way and the Herring Way (Bayr ny Skeddan) are also described.

9781852848798 Apr 2018
160pp 172x116mm £12.95



Walking on the Isle of Man
Terry Marsh

A guide to 40 accessible walks from 2 to 22km, covering moorlands, peaks (especially Snaefell), glens, coastal walks, beaches and cliffs.

9781786310927 May 2023
176pp 172x116mm £14.95




Cycling the Pennine Bridleway
Keith Bradbury

Describes the 144km Yorkshire Dales section of the Pennine Bridleway, plus 11 graded circular loops to give a total of over 250 miles of trail riding.

9781852846558 Feb 2017
208pp 172x116mm £15.95




Lake District



Best Walks in the Lake District
Mark Richards, Graham O'Dwyer

An inspirational, comprehensive guide to 50 of the best mountain day walks on the high fells of Lakeland. Includes 1:40K Harvey maps.

9781786312679 Jun 2026
288pp 220x185mm £19.95



15 Short Walks Lake District - Conistone and Langdale
Paddy Dillon

15 of the best short walks with no challenging terrain or complicated navigation around Conistone and Langdale.

9781786311979 Jan 2024
96pp 172x116mm £9.95



15 Short Walks in the Lake District: Keswick, Borrowdale and Buttermere
Vivienne Crow

15 of the best short walks with no challenging terrain or complicated navigation around Keswick, Borrowdale and Buttermere.


9781786312020 Jan 2024
96pp 172x116mm £9.95



15 Short Walks in the Lake District: Windermere Ambleside and Grasmere
Jonathan Williams, Lesley Williams

15 of the best short walks with no challenging terrain or complicated navigation around Windermere, Ambleside and Grasmere.

9781786311528 May 2025
96pp 172x116mm £9.95



Bikepacking in the Lake District
Edward Hunton

Eight challenging bikepacking routes, of 2-5 days, in the Lake District, including the Lakeland 200, taking in iconic passes and road climbs. Suitable for experienced MTB and gravel-bike riders.

9781786311177 Aug 2023
176pp 172x116mm £16.95



Joss Naylor's Lakes, Meres and Waters of the Lake District
Vivienne Crow, Joss Naylor

Legendary fell runner Joss Naylor reflects on his record-breaking 1983 run. Interweaving tales of past and present, Naylor regales his 1983 epic during a re-walk 37 years later. Inspiring, with practical information.

9781786310873 Nov 2021
160pp 240x220mm £19.95




Lake District: High Level and Fell Walks
Vivienne Crow

30 graded fell walks, including classic horseshoe routes and both traditional and unusual ascents of the iconic Lake District fells, as well as well-trodden routes onto the quieter summits.

9781786312266 Feb 2024
208pp 172x116mm £12.95







Lake District: Low Level and Lake Walks
Vivienne Crow
30 easy-to-follow, graded walks. From delightful woods and sparkling tarns, to valleys towered over by craggy mountains. The walks described seek out the best walking at a lower, easier level.
9781786312273 Oct 2024
192pp 172x116mm **£12.95**



Outdoor Adventures with Children - Lake District
Carl McKeating, Rachel Crolla
Outdoor adventures in the Lake District with children under 12, including walking, cycling, orienteering, paddling, boating, hostelling and more. Graded activities for families.
9781852849566 Nov 2021
224pp 172x116mm **£12.95**




Scrambles in the Lake District - North
John Fleetwood
100 scrambling routes covering the northern Lake District, including Wasdale, Buttermere, Patterdale and Blencathra. Routes range from grade 1 to V Diff. With advice on equipment and safety.
9781786310460 Aug 2025
280pp 172x116mm **£18.95**




Scrambles in the Lake District - South
John Fleetwood
106 scrambling routes climbing the rocks and ghylls of the southern English Lake District, including Langdale, Conistone and Eskdale. Routes range from grade 1 to V Diff. With advice on equipment and safety.
9781786310453 Jan 2021
256pp 172x116mm **£18.95**




Trail and Fell Running in the Lake District
Kingsley Jones
40 of the best trail, fell and skyrunning routes in the Lake District, plus race reces including Tour of Helvellyn, Langdale and Borrowdale. With races, training notes and the history of fell running.
9781852848804 Nov 2020
240pp 172x116mm **£14.95**



Walking The Cumbria Way
John Gillham
An easy 73 mile long-distance walk from Ulverston to Carlisle, on mostly low-level terrain but with optional mountain days to climb some of the famous fells en route.
9781786311337 Jun 2024
136pp 172x116mm **£16.95**



Walking the Tour of the Lake District
Lesley Williams
A 145km (90 mile) circular walking route from Ambleside around the Lake District National Park, visiting all the main valleys and local centres. Described in 9 stages, with 5 high-level alternatives.
9781786310491 Feb 2024
152pp 172x116mm **£16.95**




Walking the Lake District Fells - Keswick
Mark Richards
A wide range of routes to 30 Lakeland summits that can be climbed from Keswick, Whinlatter, Bassenthwaite, Caldbeck, Mungrisdale and Threlkeld, with highlights including Skiddaw and Blencathra.
9781786310378 Jun 2024
280pp 172x116mm **£16.95**



Walking the Lake District Fells - Conistone
Mark Richards
A wide range of routes to 24 Lakeland summits that can be climbed from Conistone, Torver, the Duddon valley and the Birker Fell road, with highlights including Conistone Old Man, Swirl How, Wetherlam and Black Combe.
9781786310392 Feb 2021
240pp 172x116mm **£14.95**



Walking the Lake District Fells - Langdale
Mark Richards
A wide range of routes to 25 Lakeland summits accessed from the Great Langdale valley, Ambleside and Grasmere, including Scafell Pike and Helm Crag. Includes suggestions for longer ridge routes.
9781786310323 Oct 2023
248pp 172x116mm **£16.95**




Walking the Lake District Fells - Wasdale
Mark Richards
A wide range of routes to 25 Lakeland summits and connecting ridge routes from the Wasdale, Eskdale and Ennerdale valleys, including Scafell Pike, Great Gable and Pillar.
9781786310316 Jan 2024
256pp 172x116mm **£16.95**



Walking the Lake District Fells - Borrowdale
Mark Richards
A wide range of routes to 28 Lakeland summits that can be climbed from the Borrowdale and Thirlmere valleys, with highlights including Catbells, and Scafell Pike. Includes suggestions for longer ridge routes.
9781786310385 Dec 2025
288pp 172x116mm **£16.95**



Walking the Lake District Fells - Buttermere
Mark Richards
A wide range of routes to 32 Lakeland summits that can be climbed from the Buttermere, Lorton and Newlands valleys, with highlights including Haystacks, High Stile and Grasmoor.
9781786310361 Oct 2020
280pp 172x116mm **£14.95**



Walking the Lake District Fells - Mardale and the Far East
Mark Richards
A wide range of routes to 36 Lakeland summits that can be climbed from the Ullswater, Haweswater, Troutbeck, Kentmere and Longsleddale valleys, including High Street, Place Fell and the Kentmere fells.
9781786310354 Mar 2020
320pp 172x116mm **£14.95**



Walking the Lake District Fells - Patterdale
Mark Richards
A wide range of routes to 35 Lakeland summits that can be climbed from Ambleside, Grasmere, Patterdale and Thirlmere and Ullswater valleys, including Helvellyn. Includes suggestions for longer ridge routes.
9781786310347 Mar 2020
280pp 172x116mm **£14.95**






Cycling in the Lake District

Richard Barrett

The 179km/112 mile Fred Whitton Challenge and an alternative 5-day cycle tour of the Lake District, as well as 15 tough day rides throughout the National Park.

9781786311887 **Mar 2024**
208pp 172x116mm **£16.95**



Mountain Biking in the Lake District

Ian Boydson

24 original and exciting graded routes throughout the national park for riders of all abilities, including a full circumnavigation of Windermere.

9781852846442 **Nov 2021**
192pp 172x116mm **£14.95**



Lake District Winter Climbs


Brian Davison

The best winter climbing routes in the Lake District. Nearly 1000 winter climbs in every part of the national park. Published with the Fell and Rock Club.

9781852847166 **Nov 2012**
464pp 172x116mm **£20.00**



Derbyshire, Peak District and Midlands



Dark Peak Walks

Paul Besley

40 walks: 35 circular routes (8 to 19km) and 5 longer routes (25 to 45km) around Edale, Marsden, Fairholmes, Baslow and Castleton, including Kinder Scout and Mam Tor.

9781852845193 **Nov 2024**
224pp 172x116mm **£14.95**




Scrambles in the Dark Peak

Tom Corker, Terry Sleaford

41 graded scrambles in the Dark Peak and Roaches areas of the Peak District, most of which can be done year round. Includes Kinder Scout, the Wilderness Gullies and Bleaklow.

9781786310163 **Mar 2025**
192pp 172x116mm **£16.95**




15 Short Walks in the Peak District - Edale and the Hope Valley

Andrew McCloy

15 of the best short walks with no challenging terrain or complicated navigation around Edale and the Hope Valley in the Peak District.

9781786312587 **Nov 2025**
96pp 172x116mm **£9.95**




Walking in the Peak District - White Peak East

Paul Besley

42 half-day and day walks in the limestone landscapes of Derbyshire's White Peak, part of the Peak District National Park. With walks from Bakewell, Eyam, Castleton, Birchover, Matlock and Wirksworth.

9781852849764 **Oct 2022**
232pp 172x116mm **£12.95**




Walking in the Peak District - White Peak West

Paul Besley

40 day walks in Derbyshire's White Peak, part of the Peak District National Park. This book covers the west of the region and potential bases include Buxton, Hartington, Thorpe, Ashbourne, Cheddleton and Winsler.

9781852849771 **Aug 2021**
224pp 172x116mm **£12.95**




15 Short Walks in the Peak District - Bakewell and the White Peak

Andrew McCloy

15 of the best short walks around Bakewell and the White Peak, with OS maps and clear route descriptions

9781786312570 **Apr 2025**
96pp 172x116mm **£9.95**




15 Short Walks in the Peak District - Buxton, Dove Dale and the South West Peak

Andrew McCloy

15 of the best short walks with no challenging terrain or complicated navigation around Buxton, Dove Dale and the South West Peak in the Peak District.

9781786312594 **Mar 2026**
96pp 172x116mm **£9.95**




Walking in Derbyshire

Elaine Burkinshaw

60 walking routes centred around Derbyshire's history, taking walkers past remnants of ancient settlements and to visit market towns, mines, castles and country houses.

9781852846336 **Sep 2024**
288pp 172x116mm **£14.95**



Cycling in the Peak District

Chiz Dakin

20 day routes and one multi-day cycle tour of the Peak District using minor roads, towpaths and tracks, suitable for road and trail bikes.

9781852848781 **Nov 2025**
232pp 172x116mm **£14.95**



15 Short Walks on the Malvern Hills

Julia Goodfellow-Smith

15 of the best short walks in the Malvern Hills, with OS maps, clear route description, information on local beauty spots and refreshments, and lots of images. No challenging terrain or complicated navigation.

9781786311399 **Jul 2023**
88pp 172x116mm **£9.95**



Southern England



Bikepacking King Alfred's Way
Edward Hunton

Guidebook to bikepacking King Alfred's Way. The 350km circular route from Winchester is split into 7 stages.

9781786312389 **Feb 2026**
96pp 172x116mm **£16.95**



Bikepacking - South East Gravel
Edward Hunton

Twelve of the best gravel bikepacking routes in the South and East, including the Cantii Way, exploring forest tracks, bridleways and lanes over 1–3 days. Suitable for beginner and experienced MTB and gravel-bike riders.


9781786312372 **May 2025**
216pp 172x116mm **£16.95**



15 Short Walks on Dartmoor North - Okehampton and Chagford
Steve Davison

15 of the best short walks around northern Dartmoor, with OS maps, clear route description, information on local beauty spots and refreshments, and lots of images. No challenging terrain or complicated navigation.

9781786311917 **Feb 2025**
96pp 172x116mm **£9.95**



15 Short Walks on Dartmoor South - Ivybridge and Princetown
Steve Davison

15 of the best short walks with no challenging terrain or complicated navigation around Ivybridge, Princetown and southern Dartmoor.

9781786311924 **Oct 2024**
96pp 172x116mm **£9.95**



15 Short Walks on Exmoor
Steve Davison

15 of the best short walks on Exmoor, with OS maps, clear route description, information on local beauty spots and refreshments, and lots of images. No challenging terrain or complicated navigation.


9781786311900 **Oct 2024**
96pp 172x116mm **£9.95**



Walking the Dartmoor Way
Sue Viccars

Guide to the Dartmoor Way, a waymarked 175km (109 mile) circular walking route around the edge of Devon's beautiful Dartmoor. 10 stages plus the 2-stage High Moor Link.


9781786311153 **May 2023**
200pp 172x116mm **£16.95**



Walking on Dartmoor
Steve Davison

39 graded day walks in the Dartmoor National Park and its surrounding area, plus a two-day Ten Tors challenge. Routes vary in length and difficulty and visit local high points and sites of interest.

9781786311085 **Apr 2023**
256pp 172x116mm **£14.95**



15 Short Walks in South Devon - Salcombe, Brixham and the coast
Holly Scrivener

15 of the best short walks with no challenging terrain or complicated navigation in South Devon, including Salcombe, Brixham and the coast.

9781786312532 **Sep 2025**
96pp 172x116mm **£9.95**



15 Short Walks in Cornwall: Land's End and Penzance
Phil Turner

15 of the best short walks around Land's End and Penwith, with OS maps, clear route description, information on local beauty spots and refreshments, and lots of images. No challenging terrain or complicated navigation.

9781786311740 **Jun 2024**
96pp 172x116mm **£9.95**



15 Short Walks in Cornwall: Falmouth and the Lizard
Phil Turner

15 of the best short walks with no challenging terrain or complicated navigation around Falmouth and the Lizard.


9781786311733 **Apr 2024**
96pp 172x116mm **£9.95**



15 Short Walks in Cornwall - Newquay and the North Coast
Phil Turner

15 of the best short walks with no challenging terrain or complicated navigation around Newquay and the North Coast.


9781786312471 **Jul 2025**
96pp 172x116mm **£9.95**



Walking the South West Coast Path
Paddy Dillon

A 635 mile national trail from Minehead to Poole along the north Devon, Cornish, south Devon and Dorset coastline. Divided into 45 stages, this route could be completed within 4 weeks, or walked in sections.


9781786313164 **Mar 2026**
352pp 172x116mm **£18.95**



South West Coast Path Map Booklet - Vol 1: Minehead to St Ives
Paddy Dillon

Convenient and compact booklet of OS 1:25K maps of the northern section of the 630 mile South West Coast Path National Trail. Covers the trail from Minehead to St Ives.

9781786312181 **Jun 2024**
112pp 172x116mm **£12.95**



South West Coast Path Map Booklet - Vol 2: St Ives to Plymouth
Paddy Dillon

Convenient and compact booklet of OS 1:25K maps to part of the western section of the 630 mile South West Coast Path National Trail. Covers the trail from St Ives to Plymouth.

9781786312785 **Mar 2025**
88pp 172x116mm **£12.95**




South West Coast Path Map Booklet - Vol 3: Plymouth to Poole
Paddy Dillon


Convenient and compact booklet of OS 1:25K maps of part of the southern section of the 630 mile South West Coast Path National Trail. Covers the trail from Plymouth to Poole.

9781786312006 **Sep 2023**
112pp 172x116mm **£12.95**







15 Short Walks Cheddar and the Mendips
Rachel Mead
 15 of the best short walks with no challenging terrain or complicated navigation around Cheddar and the Mendips.
9781786312549 Jan 2026
 96pp 172x116mm **£9.95**




The Two Moors Way
Sue Viccars
 A 117 mile route incorporating the Two Moors Way and a section of the Erme-Plym Trail, from Wembury Bay in the south to Lynmouth, passing through Dartmoor and Exmoor. Includes an OS 1:25K map booklet.
9781786313171 Jun 2026
 216pp 172x116mm **£18.95**




The Two Moors Way Trail Map
Sue Viccars
 Map booklet for Devon's Coast to Coast, a 117 mile route incorporating the Two Moors Way and a section of the Erme-Plym Trail. This booklet shows the full route on OS 1:25K maps and is included with the Cicerone guide.
9781786313188 Jun 2026
 72pp 166x106mm **£9.95**




The Two Moors Way
Sue Viccars
 A 117 mile route incorporating the Two Moors Way and a section of the Erme-Plym Trail, from Wembury Bay in the south to Lynmouth, passing through Dartmoor and Exmoor. Includes an OS 1:25K map booklet.
9781852849917 May 2022
 216pp 172x116mm **£16.95**




The Peddars Way and Norfolk Coast Path
Phoebe Smith
 An easy 130 mile (1-week) route combining the best of inland and coastal walking, from near Thetford to Hopton-on-Sea via Hunstanton. Ideal for people new to long-distance walks.
9781852847500 May 2019
 152pp 172x116mm **£12.95**



Walking in Norfolk
Laurence Mitchell
 40 easy to moderate 4 to 12 mile circular walks featuring a spectacular coastline of sand dunes, saltmarsh and tidal creeks, the Norfolk Broads and the big-sky country of the Fens.
9781786311801 Nov 2023
 216pp 172x116mm **£14.95**




15 Short Walks in Norfolk - Broads and Coast
Laurence Mitchell
 15 of the best short walks with no challenging terrain or complicated navigation around Norfolk - Broads and Coast.
9781786312457 Jun 2025
 96pp 172x116mm **£9.95**




Suffolk Coast and Heath Walks
Laurence Mitchell
 3 long-distance walks in 1 AONB - the Suffolk Coast Path (Lowestoft to Felixstowe), the Stour and Orwell Walk (Felixstowe to Cattawade) and the Sandlings Walk (Ipswich to Southwold).
9781852848705 Sep 2021
 176pp 172x116mm **£12.95**




The Cotswold Way
Kev Reynolds, Jonathan Williams
 102 mile national trail, described in both directions over 13 stages, through the Cotswolds AONB between Chipping Campden and Bath. Includes an OS 1:25K map booklet.
9781786312105 Feb 2024
 144pp 172x116mm **£17.95**




The Cotswold Way Map Booklet
Kev Reynolds
 This compact booklet of OS 1:25K maps shows the full route of the 102 mile (163km) Cotswold Way National Trail, providing all of the mapping you need. Included with the guidebook.
9781786312112 Feb 2024
 48pp 166x106mm **£9.95**




The Ridgeway National Trail
Steve Davison
 An 87 mile (139km) route from Avebury in Wiltshire to Ivinghoe Beacon in Buckinghamshire. Described in both directions. Includes an OS 1:25k trail map.
9781786312914 May 2026
 200pp 172x116mm **£18.95**




The Ridgeway Trail Map
Steve Davison
 This compact booklet of OS 1:25K maps shows the full route of the 87 mile (139km) Ridgeway National Trail, providing all of the mapping you need. Included with the guidebook.
9781786312921 May 2026
 56pp 166x106mm **£9.95**



The Ridgeway National Trail
Steve Davison
 An 87 mile (139km) route from Avebury in Wiltshire to Ivinghoe Beacon in Buckinghamshire. Described in both directions. Includes an OS 1:25k map booklet.
9781852848743 Mar 2025
 208pp 172x116mm **£17.95**




The Ridgeway Map Booklet
Steve Davison
 This compact booklet of OS 1:25K maps shows the full route of the 87 mile (139km) Ridgeway National Trail, providing all of the mapping you need. Included with the guidebook.
9781852849351 Feb 2025
 56pp 166x106mm **£7.95**



Walking the Sarsen Way
Steve Davison
 79km route from Coate Water Park to Salisbury and 28km route from Salisbury to Wessex Ridgeway at Win Green. Suggested 2-8 day itineraries, OS maps, accommodation options, and reverse route descriptions.
9781786311269 May 2024
 120pp 172x116mm **£14.95**






Walking the Via Francigena Pilgrim Route - Part 1

The Reverend Sandy Brown

The first 1090km, from Canterbury to Lausanne, passing through England, France (Nord-Pas-de-Calais, Picardie, Champagne-Ardenne and Franche-Comte) and Switzerland to finish by Lake Geneva. Described in 52 stages.

9781852848842 Feb 2023
304pp 172x116mm £18.95



The Pilgrims' Way

Leigh Hatts

138 mile walk from Winchester in Hampshire to Canterbury in Kent, through wood and farmland, with views across the Weald. Divided into stages of about 10 miles.

9781852847777 Aug 2024
208pp 172x116mm £14.95



15 Short Walks in the Surrey Hills

Jacint Mig, Nike Werstroh

15 of the best short walks around Guildford, Dorking and south Surrey, with OS maps, clear route description, information on local beauty spots and refreshments, and lots of images. No challenging terrain or complicated navigation.

9781786311535 Jan 2023
96pp 172x116mm £9.95




15 Short Walks in the South Downs: Brighton, Eastbourne and Arundel

Jacint Mig, Nike Werstroh

15 of the best short walks with no challenging terrain or complicated navigation around Brighton, Eastbourne and Arundel.

9781786312037 Mar 2024
96pp 172x116mm £9.95




Walks in the South Downs National Park

Kev Reynolds

40 circular walks (5 to 11 miles) throughout the South Downs National Park, between Eastbourne and Winchester. Walks include Beachy Head and the Seven Sisters and hundreds of prehistoric sites.

9781786312259 May 2024
224pp 172x116mm £14.95




The North Downs Way

Kev Reynolds

130 mile (208km) National Trail through pleasant countryside between Farnham and Dover, with an optional visit to Canterbury. The walk is described over 11 stages. Includes an OS 1:25K map booklet.

9781852848613 Sep 2024
144pp 172x116mm £17.95




North Downs Way Map Booklet

Kev Reynolds

This compact booklet of OS 1:25K maps shows the full route of the 130 mile (208km) North Downs Way National Trail, providing all of the mapping you need. Included with the guidebook.

9781852849559 Sep 2024
96pp 172x116mm £9.95




North Downs Way Map Booklet

Kev Reynolds

This compact booklet of OS 1:25K maps shows the full route of the 130 mile (208km) North Downs Way National Trail, providing all of the mapping you need. Included with the guidebook.

9781852849559 Sep 2024
96pp 172x116mm £9.95




Mountain Biking on the North Downs

Peter Edwards

20 routes and 59km linking the North Downs Way with the South Downs Way, covering many of the finest trails. All graded by difficulty and illustrated with OS maps and height profiles.

9781852847029 Mar 2014
208pp 172x116mm £14.95




The South Downs Way

Kev Reynolds, Richard Moon

A 100 mile (160km) route between Winchester and Eastbourne through the South Downs National Park, described in both directions over 12 stages. A good introduction to long-distance walking. Includes OS 1:25K map booklet.

9781786311610 Sep 2025
200pp 172x116mm £17.95




The South Downs Way Map Booklet

Kev Reynolds, Richard Moon

This compact booklet of OS 1:25K maps shows the full route of the 100 mile (160km) South Downs Way National Trail, providing all of the mapping you need. Included with the guidebook.

9781786311658 Jun 2023
64pp 166x106mm £12.95



Cycling in the Cotswolds

Chiz Dakin

21 day routes and a 4-day 200km tour showcase the best cycling throughout the Cotswolds AONB, mainly using quiet lanes, canal paths and bridleways, with some challenges.

9781852847067 Nov 2017
208pp 172x116mm £12.95




The Thames Path

Leigh Hatts

Easy 182 mile (2-week) riverside National Trail from the Woolwich Foot Tunnel passing through Windsor and rural countryside to the river's source in Gloucestershire. With 1:25K OS map booklet.

9781786311481 Dec 2025
224pp 172x116mm £17.95




The Thames Path Map Booklet

Leigh Hatts

This compact booklet of OS 1:25K maps shows the full route of the 182 mile (290km) Thames Path National Trail, providing all of the mapping you need. Included with the guidebook.

9781786311498 Oct 2023
96pp 172x116mm £12.95



The Lea Valley Walk

Leigh Hatts

A 50-mile walk, split into 5 stages, following the River Lea from its source at Leagrave to East India Dock or Limehouse in London, where it joins the Thames Path.

9781786312877 Oct 2025
120pp 172x116mm £16.95





20 Classic Sportive Rides in South East England

Colin Dennis

20 graded routes on quiet, cycle-friendly roads between Kent, Oxford and the New Forest. Routes can be mixed and matched for sportive training.

9781852847432

Mar 2015

128pp 172x116mm

£12.95



20 Classic Sportive Rides in South West England

Colin Dennis

20 graded routes in south-west England, a challenging and scenic area that boasts miles of quiet, cycle-friendly roads. Routes can be mixed and matched for sportive training.

9781852847449

May 2015

128pp 172x116mm

£12.95



Walking Hampshire's Test Way

Malcolm Leatherdale

The 71km (44 mile) Test Way in Hampshire from Inkpen Beacon to the Eling Tide Mill near Southampton, following the crystal clear River Test. Also includes 15 day walks.

9781852849535

Feb 2025

160pp 172x116mm

£14.95



Walking in Essex

Peter Aylmer

25 day walks ranging from 4 to 17 miles, plus a full description of the 96 mile 'Across Essex' route, incorporating the Essex Way and a traverse of Epping Forest.

9781786310224

Feb 2023

208pp 172x116mm

£14.95



Walking in London

Peter Aylmer

25 walks in London's green spaces and nature reserves, covering both the city centre and Greater London area. With information about some of the species you might encounter, as well as conservation.

9781786311467

Aug 2023

200pp 172x116mm

£14.95



Walking in the Chilterns

Steve Davison


35 walks in the chalk hills and ancient woodlands from Reading and the Thames valley through Oxfordshire, Buckinghamshire and Hertfordshire to Luton. Walks range from 4 to 12 miles.

9781786310187

Dec 2025

224pp 172x116mm

£14.95



Walking in the Cotswolds

Damian Hall


30 walks including 14 circular routes on the Cotswold Way National Trail. Ranging from 4 to 12 miles, the walks cover valley and hill country, with superb views and delightful villages.

9781852848330

Jan 2024

176pp 172x116mm

£14.95



Walking in the New Forest

Steve Davison


30 walks of between 3 and 10 miles set throughout the New Forest National Park. Explore ancient woodland, heather-clad heath and dramatic coastline. Walks for all abilities, easily combined to create longer challenges.

9781852848774

May 2021

208pp 172x116mm

£12.95



The Kennet and Avon Canal

Steve Davison


From Reading to Bristol (94 miles) in 7 stages of fairly easy walking, visiting Bath and Bristol's Floating Harbour. 20 circular walks also included, ranging from 4¼ to 9 miles.

9781786312303

Aug 2024

208pp 172x116mm

£14.95



Walking in the North Wessex Downs

Steve Davison

30 walking routes exploring the North Wessex Downs AONB. The routes cover four counties: Berkshire, Hampshire, Wiltshire and Oxfordshire, with walks to reach the highest point in each one.

9781786311108

Nov 2021

192pp 172x116mm

£12.95



15 Short Walks Winchester

Malcolm Leatherdale

15 of the best short walks around Winchester, with OS maps, clear route description, information on local beauty spots and refreshments, and lots of images. No challenging terrain or complicated navigation.

9781786311641

Sep 2023

96pp 172x116mm

£9.95



Walking the Jurassic Coast

Ronald Turnbull


30 walks on the Jurassic Coast of Devon and Dorset, between Exmouth and Bournemouth. Including both coastal and some inland areas, the routes range from 3 to 16 miles and explore the spectacular geology, which is clearly explained.

9781852847418

Jan 2024

240pp 172x116mm

£14.95



Walking on Guernsey

Paddy Dillon


25 short easy walks on the Channel Islands of Guernsey, Alderney, Sark and Herm, including the Guernsey Coastal Walk. With notes on travel, accommodation and the islands' fascinating history.

9781786311306

Jun 2023

208pp 172x116mm

£14.95



Walking on Jersey

Paddy Dillon


24 short easy walks exploring Jersey's excellent coastline and countryside, with historical and scenic interest. Walks can be combined to make longer routes, including the Jersey Coastal Walk.

9781786311030

Jul 2024

192pp 172x116mm

£14.95



Walking in the Isles of Scilly

Paddy Dillon

A guide to 11 day walks (from 2.5 to 16km) and 4 boat trips on and around the Scilly Isles, which enjoy a mild climate, rich birdlife and wildflowers.


9781786311047

Apr 2022

96pp 172x116mm

£8.95





Walking on the Isle of Wight Paul Curtis

Coastal path and 23 walking routes, from 4 to 18 miles long, exploring forest trails and downland, and visiting Yarmouth, Cowes and Ventnor. Includes a complete circuit of the island's coast.


9781786312563 Jun 2025
216pp 172x116mm £14.95



15 Short Walks on the Isle of Wight Paul Curtis

15 of the best short walks on the Isle of Wight, with OS maps, clear route description, information on local beauty spots and refreshments, and lots of images. No challenging terrain or complicated navigation.

9781786312556 Jan 2026
96pp 172x116mm £9.95




Walking in Kent Kev Reynolds

40 walks in west Kent and the Weald and north and east Kent, including the Kent Downs and the Greensand Hills. Walks of 5 to 9 miles explore rivers, coastline, countryside and historic villages.

9781786312822 Aug 2025
240pp 172x116mm £14.95



Wales and Welsh Borders



Cycle Touring in Wales Richard Barrett

A circuit of Wales - perfect for a 2-week trip - plus 6 cross routes, which range from 45 to 73 miles and can be completed as day or weekend rides, or used to create shorter versions of the main circuit.


9781852849887 Jun 2019
240pp 172x116mm £12.95



Cycling Lôn Las Cymru Richard Barrett

Lôn Las Cymru is a 255 mile (410km) route from Cardiff, or 242 miles (390km) from Chepstow to Holyhead, through Wales' rural heartland. It can be completed in 4 to 7 days, using quiet roads and traffic-free paths.


9781852849870 Aug 2024
128pp 172x116mm £14.95



Great Mountain Days in Snowdonia Terry Marsh

An inspirational guide to 40 graded walks within the Snowdonia National Park. Some routes include mild scrambling and all encourage exploration and adventure.

9781852845810 May 2017
240pp 240x170mm £18.95



Mountain Walking in Snowdonia Terry Fletcher

40 of Snowdonia's best day walks, from exposed scrambles to sheltered river and forest walks. Includes a 2-day traverse of all 15 of Snowdonia's 3000ft peaks.


9781852847678 Jan 2025
224pp 172x116mm £16.95



Scrambles in Snowdonia Carl McKeating, Rachel Crolla

Revised edition of Steve Ashton's classic guide with 80 graded scrambles, including the Snowdon Horseshoe, North Ridge of Tryfan, Bristly Ridge and the Cneifion and Cyfrwyr Aretes. Contains photo topos.

9781786311368 Nov 2024
280pp 172x116mm £16.95



Snowdonia: 30 Low-level and Easy Walks - North Alex Kendall

30 mostly low-level walks on clear paths to showcase the region's beautiful scenery. Covers the Snowdon area, the Ogwen and Conwy valleys, Betws-y-Coed, Beddgelert, Ffestiniog and the coast.


9781852849849 Apr 2025
176pp 172x116mm £12.95



Snowdonia: 30 Low-level and Easy Walks - South Alex Kendall

30 mostly low-level walks on clear paths to showcase the region's beautiful scenery. Covers Trawsfynydd, Bala, Dolgellau, Machynlleth, the Harlech Coast and the valleys of the Mawddach and Dyfi.


9781852849856 Sep 2020
168pp 172x116mm £9.95



The Snowdonia Way Alex Kendall

Machynlleth to Conwy through Eryri (Snowdonia) National Park. A low-level route of 97 miles (6 to 8 stages) includes the Ogwen Valley. The 122 mile mountain route (9 stages) includes Cadair Idris, Yr Wyddfa (Snowdon) and the Glyders.


9781852848569 Sep 2023
176pp 172x116mm £16.95



The Cambrian Way George Tod, Richard Tyler

A challenging 470km 3-week mountain trek through Wales from Cardiff to Conwy, described from south to north. Often following long, beautiful ridgelines, it crosses wild and rugged terrain and visits many of Wales' highest mountains, including Snowdon.

9781852849900 Dec 2025
264pp 172x116mm £16.95



Walking the Shropshire Way John Gillham

A 180 mile (290km) route made up of two loops centred on Shrewsbury, visiting Stiperstones, Wenlock Edge, Ironbridge and the Wrekin. Includes the challenging 20 mile (32km) Stretton Skyline Walk.

9781786310088 Jul 2022
192pp 172x116mm £14.95




Hillwalking in Shropshire John Gillham

32 routes range from 3 to 12 miles (5 to 19km), taking in highlights such as The Wrekin, Wenlock Edge, Long Mynd and Stiperstones, Castle Ring and Bury Ditches.

9781852848071 Jan 2022
192pp 172x116mm £12.95






Walking Glyndwr's Way
Paddy Dillon

The 135 mile route from Knighton to Welshpool via Machynlleth takes 9 days to walk, and 2 further days (29 miles) to complete the loop down the Offa's Dyke Path to create a circular trail through quiet hills, forests and rolling countryside.

9781786311290 Feb 2024
168pp 172x116mm £16.95



Offa's Dyke Path
Mike Dunn

177 miles (283km) along the English and Welsh border between Sedbury (near Chepstow) and Prestatyn, split into 12 stages with suggestions for alternative itineraries. With OS 1:25K map booklet.

9781852847760 Nov 2023
192pp 172x116mm £17.95



Offa's Dyke Map Booklet
Mike Dunn

This compact booklet of OS 1:25K maps shows the full route of the 177 mile (283km) Offa's Dyke Path National Trail, between Sedbury (near Chepstow) and Prestatyn. Included with the guidebook.


9781852848941 Sep 2023
80pp 172x116mm £12.95



Walking the Severn Way
Terry Marsh

A 215 mile (344km) walking route beginning near the source of the River Severn in Powys, mid-Wales, and finishing in Bristol. Described over 22 stages ranging from 3 to 14 miles.

9781786311405 May 2023
176pp 172x116mm £16.95



The Wye Valley Walk
The Wye Valley Walk Partnership

A perfect mix of river and hill walking, following the River Wye for 219km through the woodland, moorland and meadows of the Welsh Borders, from the slopes of Plynlimon to Chepstow.


9781786311986 Jul 2024
208pp 172x116mm £16.95



15 Short Walks in the Wye Valley
Mike Dunn

15 of the best short walks in the Wye Valley, with OS maps and clear route descriptions


9781786312891 May 2026
96pp 172x116mm £9.95



The Pembrokeshire Coast Path
Jan Kelsall, Dennis Kelsall

This scenic national trail from Amroth to St Dogmaels is about 180 miles and typically takes around 2 weeks to walk. Rugged cliffs and sandy beaches. Includes OS 1:25K map booklet.


9781786312082 Feb 2024
264pp 172x116mm £17.95



Pembrokeshire Coast Path Map Booklet
Jan Kelsall, Dennis Kelsall

Map booklet of the Pembrokeshire Coast Path National Trail, between Amroth and St Dogmaels. OS 1:25K maps show the full route. Included with the guidebook.


9781786312099 Feb 2024
80pp 172x116mm £12.95



Walking in Pembrokeshire
Jan Kelsall, Dennis Kelsall

40 circular walks of 1 to 12 miles. Routes take in the dramatic beauty of the national park and its coast, the Daugleddau and the Preseli Hills, exploring wooded gorges, prehistoric hillforts and medieval castles.


9781852849153 Apr 2024
208pp 172x116mm £14.95



15 Short Walks in Pembrokeshire: Tenby and the south
Dennis Kelsall

15 of the best short walks in Tenby and south Pembrokeshire, with OS maps, clear route description, information on local beauty spots and refreshments, and lots of images. No challenging terrain or complicated navigation.

9781786311757 Feb 2024
88pp 172x116mm £9.95



Walking in the Brecon Beacons
David Whittaker, Andy Davies

45 day walks in Wales' Brecon Beacons National Park, of varying difficulty. Classic ridges, dramatic waterfalls, wooded gorges and upland valleys, with plentiful information on history, geology, plants and wildlife.


9781786310897 May 2022
256pp 172x116mm £14.95



15 Short Walks in Bannau Brycheiniog - Brecon Beacons
Andy Davies

15 of the best short walks in the Bannau Brycheiniog Brecon Beacons, with OS maps, clear route description, information on local beauty spots and refreshments, and lots of images. No challenging terrain or complicated navigation.


9781786312358 Mar 2025
96pp 172x116mm £9.95



Walking the Wales Coast Path
Paddy Dillon

The entire 1400km (870 mile) Wales Coast Path, from Chester to Chepstow. Described in 57 stages, it leads through 2 national parks and numerous National Landscapes.

9781786312464 Aug 2025
376pp 172x116mm £19.95



Walking in Gower
Andy Davies

30 circular routes (3 to 13 miles) combine the peninsula's rugged coastline and beaches with valleys, hills and ridges inland, in this beautiful South Wales National Landscape. Routes avoid crowds.

9781786312846 Sep 2025
192pp 172x116mm £14.95




15 Short Walks in the Forest of Dean
Mike Dunn

15 of the best short walks with no challenging terrain or complicated navigation in the Forest of Dean.

9781786312884 Nov 2025
96pp 172x116mm £9.95



Alps cross-border routes



Trekking the Tour du Mont Blanc Jonathan & Lesley Williams

The 170km (105 mile) TMB route typically takes 11 days and can be walked in either direction, with optional variants. Includes trek planning resources, accommodation and 5, 7 and 9-day options.


9781786312280 Oct 2025
200pp 172x116mm £17.95



Tour du Mont Blanc Map Booklet Jonathan & Lesley Williams

Map booklet for the 170km (105 mile) TMB, which typically takes 11 days and can be walked in either direction. Includes 1:25K IGN mapping, trek planning resources and accommodation guide.


9781786312297 May 2024
72pp 172x116mm £14.95



Hiking the Tour of Monte Rosa Maddy Williams

174km (108 mile) circular trek through the Monte Rosa massif. Presented in 11 stages with optional variants. Includes trek planning resources, accommodation guide and 1:100,000 maps.

9781786312662 May 2025
152pp 172x116mm £18.95



Trekking Chamonix to Zermatt Kev Reynolds

A 225km route between Mont Blanc and the Matterhorn described in 14 stages, taking around 2 weeks to walk. Contains planning information and accommodation.


9781786311382 May 2024
256pp 172x116mm £18.95



The Karnischer Höhenweg John Hayes

A 170km waymarked hut-to-hut trek along the border between Italy and Austria. Also known as the Carnic Peace Trail, it runs west to east along the ridge of the Carnic Alps, the site of the WW1 front line.

9781852849429 Jun 2018
160pp 172x116mm £15.95



100 Hut Walks in the Alps Kev Reynolds

100 day walks to suit alpine walkers of all abilities, with suggestions for some hut-to-hut tours. Circular routes in France, Switzerland, Italy, Austria and Slovenia.


9781852847531 Jul 2025
256pp 172x116mm £17.95



Trail Running - Chamonix and the Mont Blanc region Kingsley Jones

40 graded runs in the Mont Blanc regions of France, Switzerland and Italy, from wide trails to technical skyrunning, with ascent/descent and distance figures. Includes the 168km Ultra-Trail of Mont Blanc.


9781852848002 Jun 2020
240pp 172x116mm £14.95



Trekking in the Alps Kev Reynolds, Paddy Dillon

An exciting and inspiring collection of 20 treks of varying difficulty, including classics such as the Tour of Mont Blanc and more adventurous routes such as the Traverse of the Slovenian Alps.


9781852846008 Feb 2024
256pp 240x170mm £22.95



Walking in the Alps Kev Reynolds

An outstanding and comprehensive volume suggesting many thousands of possible walks and trekking routes in every alpine region. Kev Reynolds' lifetime Alpine knowledge in one book.

9781852844769 Dec 2021
512pp 234x156mm £25.00



Trekking Munich to Venice John Hayes

The Traumpfad, 'Dream Way', is a 570km trek from Munich to Venice in 30 stages. The guide includes 5 alternate stages and a day's via ferrata in the Dolomites. Crosses some of the best Alpine scenery.


9781852848040 Apr 2026
264pp 172x116mm £16.95



Alpine Ski Mountaineering Vol 1 - Western Alps Bill O'Connor

The finest ski-mountaineering tours in the Écrins, Vanoise, Mont Blanc, Gran Paradiso and Pennine Alps. Includes the classic Chamonix to Zermatt Haute Route.

9781852843731 Nov 2017
256pp 172x116mm £16.95




Trekking in the Silvretta and Rätikon Alps Kev Reynolds

Three treks of between 5 and 8 days, in the Silvretta and Rätikon Alps, and 12 other half-day hut-to-hut routes, on the borders of Switzerland, Austria and Liechtenstein.

9781852846961 Apr 2014
208pp 172x116mm £16.95



France, Belgium and Luxembourg



Camino de Santiago - Via Podiensis Dave Whitson

A 735km route pilgrim route through France along the GR65, linking Le Puy-en-Velay with Saint-Jean-Pied-de-Port and the start of the Camino Francés to Santiago. Includes Célé Valley and Rocamadour variants.

9781786311023 Feb 2024
296pp 172x116mm £18.95






Walking the Via Francigena Pilgrim Route - Part 1

The Reverend Sandy Brown

The first 1090km, from Canterbury to Lausanne, passing through England, France (Nord-Pas-de-Calais, Picardie, Champagne-Ardenne and Franche-Comte) and Switzerland to finish by Lake Geneva. Described in 52 stages.

9781852848842 Feb 2023
304pp 172x116mm £18.95




The GR5 Trail - Through the French Alps

Paddy Dillon

The 685km (426 mile) GR5 trail from Lake Geneva to the Mediterranean at Nice (or Menton). Takes 1 month to trek the whole of the French Alps. Includes variants.

9781852848606 Jul 2025
320pp 172x116mm £18.95




The GR5 Trail - Benelux and Lorraine

Carroll Dorgan

The northern section of the GR5 - 1000km starting in Hoek van Holland and passing through the Netherlands, Belgium, Luxembourg and Lorraine to Schirmeck in France.

9781852849597 Oct 2024
312pp 172x116mm £18.95




The GR5 Trail - Vosges and Jura

Elizabeth Smith, Les Smith

A traverse of the Vosges and the Haut-Jura plateau, from Wissembourg to Schirmeck on the GR53, then following the GR5 to Nyon on Lac Léman, a total of 687km (427 miles), through wooded and grassy hills and gorges in 11 sections.

9781852848125 Apr 2017
208pp 172x116mm £16.95




Walking the Brittany Coast Path

Carroll Dorgan

A 624km section of the GR34 Customs Officers' Path following the beautiful northern coast of Brittany from Mont-Saint-Michel to Roscoff, a route rich in scenic interest, history and culture.

9781786310613 Apr 2022
216pp 172x116mm £16.95




Trekking the Robert Louis Stevenson Trail

Jacint Mig, Nike Wersthorh

The GR70 through France's Velay and Cévennes regions follows in the footsteps of Stevenson and his faithful donkey, Modestine. At 272km, this long-distance trail from Le Puy to Ales is ideal for people new to walking holidays.

9781852849184 Apr 2025
128pp 172x116mm £18.95




Trekking the Cathar Way

Nell Sleet, Luke Smith

The 260km Cathar Way (GR367) from the Mediterranean to the foothills of the Pyrenees via 9 medieval castles, tracing the history of the Cathars, a persecuted religious sect. 13 route stages plus northern variant.

9781786310477 Jan 2022
160pp 172x116mm £16.95



Trekking in the Vanoise

Jonathan Williams, Kevin Reynolds

A 150km hut-to-hut trek in the Vanoise National Park between Mont Blanc and the Écrins, described in 11 stages from Modane, plus Tour des Glaciers de la Vanoise and suggestions for other short treks.

9781852848637 Mar 2023
192pp 172x116mm £18.95




Mountain Adventures in the Maurienne

Andy Hodges

Walks, treks, via ferratas, road cycling and mountain biking routes in an area perfect for Alpine adventures. Readers can mix and match their activities to suit.

9781852846213 Jun 2011
192pp 172x116mm £14.95



Short Treks on Corsica

Gillian Price

Five mountain and coastal treks: the 2-day Sentier du Douanier (Custom Officer's Path), the 10-day Mare e Monti, the 11-day coast-to-coast Mare a Mare Nord, the 5-day Mare a Mare Sud and the 5-day Mare e Monti Sud.

9781786310590 Mar 2021
918pp 172x116mm £16.95



Trekking the GR20 Corsica

Paddy Dillon

Suitable for experienced walkers, this tough 180km route between Calinzana and Conca takes 2 weeks to complete and includes hands-on scrambling. With high and low-level options and 1:25K map booklet.

9781786310675 Jul 2025
304pp 172x116mm £18.95



Walking on Corsica

Gillian Price

25 graded day walks cover both the coast and the mountainous inland, showcasing Corsica's beautiful landscapes, visiting cliffs, inlets, forests, river gorges, waterfalls, maquis shrubland, peaks and historic sites.

9781852849658 Mar 2024
144pp 172x116mm £17.95



Chamonix Mountain Adventures

Hilary Sharp

Routes include walking, mountain biking, road cycling, rock climbing and via ferratas. There is something for everyone here, from families to veteran adventurers.

9781852846633 Nov 2022
288pp 172x116mm £17.95




Mont Blanc Walks

Hilary Sharp

50 day walks near Chamonix and Courmayeur, plus outlines of 4 multi-day treks. Walks range from 3 to 20km, from easy valley walks to more challenging alpine routes.

9781852848194 Aug 2024
288pp 172x116mm £17.95




Via Ferratas of the French Alps

Richard Miller

The best routes between Geneva and Briançon, from easy protected routes to exposed challenges suitable for the experienced. Covers techniques and equipment.

9781852846480 Jan 2024
352pp 172x116mm £18.95





Walking in the Haute Savoie: North
Janette Norton, Pamela Harris

30 walks between Lake Geneva and the Swiss border including pré-Alpe areas Salève, Chablais, the Vallée Verte and near Evian and Morzine. Walks include local summits and ridges.


9781852848101 Nov 2017
264pp 172x116mm £14.95



Walking in the Haute Savoie: South
Janette Norton, Pamela Harris

30 half to full-day routes in the area between Chamonix and Annecy. Walks are located near Samoëns, Sixt, Thônes and Lake Annecy. Includes Chaîne des Aravis, Plateau de la Borne and Haut Giffre.

9781852848118 Jul 2024
272pp 172x116mm £17.95



Walking in the Auvergne
Carl McKeating, Rachel Crolla

42 walks, from easy to challenging, in the volcanic hills of central France. Ideal for day-walkers and hikers to explore a beautiful, quiet region.


9781852846510 Jan 2020
256pp 172x116mm £14.95



Walking in the Briançonnais
Andrew McCluggage

Short and full-day walks in the stunning valleys of Clarée, Cerveyrete, Ayes, Durance and Guisane, including the mountains around Vallouise and Montgenèvre.

9781852848880 May 2018
264pp 172x116mm £16.95



Walking in the Dordogne
Janette Norton, Pamela Harris

35 walking routes based around the Sarlat and Souillac regions (Périgord Noir) and Bergerac (Périgord Pourpre). The walks range from short walks to mountain circuits.


9781852848439 Nov 2025
264pp 172x116mm £17.95



Walking in Provence - East
Janette Norton

30 varied day walks in the Alpes Maritimes, Alpes de Haute-Provence and Mercantour, with charming bases such as Vence, Grasse and Digne-les-Bains.


9781852846176 Nov 2014
240pp 172x116mm £14.95



Walking in Provence - West
Janette Norton

30 varied day walks in the Drôme Provençale, the Vaucluse and the Var, from the Baronnies in the north to the Ste-Baume ridge in the south, staying in Nyons, Apt and Aix-en-Provence.


9781852846169 Nov 2014
272pp 172x116mm £14.95



Cycling London to Paris
Mike Wells

Describes both the 500km traditional route, on cycle tracks and quiet roads via Dover/Calais, and the 400km waymarked Avenue Verte via Newhaven/Dieppe, mainly on dedicated cycle paths. Each takes 5 to 7 days.


9781852849146 Mar 2018
272pp 172x116mm £14.95



Cycling the Route des Grandes Alpes
Giles Belbin

A challenging 720km cycle route through south-eastern France. From Lake Geneva to Mediterranean Nice via numerous high Alpine passes, taking in the Vanoise, Écrins and Mercantour National Parks.

9781786310545 Jul 2022
200pp 172x116mm £16.95



Cycling the Canal de la Garonne
Declan Lyons

Describes 290km of cycle route from Bordeaux to Toulouse, connecting with the Canal du Midi, with excursions to towns and villages along the route. With accommodation and key facilities.


9781852847838 Sep 2025
192pp 172x116mm £17.95



Cycling the Canal du Midi
Declan Lyons

A guide to cycling this 240km route along a World Heritage site rich in history and culture, linking Toulouse and Sète. Perfect cycling with flat, car-free paths.


9781852847845 Sep 2022
192pp 172x116mm £14.95



The River Loire Cycle Route
Mike Wells

Guidebook to cycling the Loire, France's longest river, from its source in the Massif Central to the Atlantic. The 1062km route is predominantly downhill or flat, and takes in extinct volcanos, vineyards and charming châteaux.


9781786310835 Aug 2025
256pp 172x116mm £16.95



The River Rhone Cycle Route
Mike Wells

A 895km cycle route from the Swiss Alps through France to the Mediterranean Sea. Divided into 20 stages of around 45km, the route can be completed by most cyclists in 10 to 14 days.


9781786310828 Jan 2023
264pp 172x116mm £17.95



The Moselle Cycle Route
Mike Wells

14 stages cover the entirety of the Moselle river, from its source in the Vosges Mountains to its confluence with the Rhine at Koblenz. Well-waymarked, easy cycling suitable for all experience levels.

9781852847210 Aug 2014
208pp 172x116mm £14.95




Walking in the Ardennes
Jeff Williams

32 day walks and a 68km multi-stage route, the Sentier du Nord, in Belgium/Luxembourg/France, among rolling hills, deep valleys, rivers and forests, taking in WW2 battlefields and medieval castles.


9781852846862 Jun 2014
224pp 172x116mm £16.95



Pyrenees and France/ Spain cross-border routes




Trekking the Cami dels Bons Homes
Jacint Mig, Nike Werstroh
225km Cami dels Bons Homes (GR107) cross-border trail between Foix in France and Berga in Spain. Described in 10 stages with detailed maps, profiles and accommodation information.
9781786312235 Jul 2024
104pp 172x116mm **£17.95**



Trekking the GR11 Trail
Tom Martens
The GR11 traverses the Spanish Pyrenees from Irún to Cap de Creus on the Mediterranean. 820km route in 47 stages over high passes. Trekkers require experience of high mountains.
9781786311665 May 2024
272pp 172x116mm **£18.95**




Trekking the GR10
Stuart Butler, Brian Johnson
A 955km trek across the French Pyrenees from Hendaye on the Atlantic coast to the Mediterranean coast at Banyuls-sur-Mer, described in 55 daily stages, with full information.
9781786311160 Jul 2023
320pp 172x116mm **£18.95**




Shorter Treks in the Pyrenees
Brian Johnson
Seven circular treks of 4-12 days, covering both sides of the French-Spanish border, including both the High Pyrenees and lower mountains of the Basque Country and Catalonia.
9781852849306 Dec 2025
280pp 172x116mm **£18.95**



The Pyrenean Haute Route
Tom Martens
A largely unwaymarked 750km route, presented in 44 stages, staying close to the main ridge in the highest and most spectacular Central Pyrenees. Suitable for strong and experienced mountain walkers.
9781852849818 Apr 2024
344pp 172x116mm **£18.95**




Walks and Climbs in the Pyrenees
Kev Reynolds
170 selected walks, multi-day tours and moderate summit ascents in the Central and High Pyrenees. Graded routes from 1hr to 12 days explore mountains including Monte Perdido, Pic du Midi d'Ossau and Gavarnie.
9781786310538 Nov 2024
408pp 172x116mm **£18.95**



The Pyrenees
Kev Reynolds
A planning resource for a range of mountain activities (walks, treks and climbs) in the High Pyrenees from the Cirque de Lescun to the Carlit massif and Andorra.
9781852844202 Oct 2010
464pp 216x138mm **£22.00**




Spain and Portugal



The Camino Portugues
Kat Davis
The 620km route from Lisbon in Portugal to Santiago de Compostela in Spain, split into 25 stages with two coastal options. Takes in historic and religious sites and stunning scenery.
9781786311962 Sep 2023
336pp 172x116mm **£18.95**




Camino de Santiago: Camino Frances
The Reverend Sandy Brown
Guidebook and map book to walking the 784km Camino Francés from St Jean-Pied-de-Port in southern France to Santiago de Compostela in Spain. Includes 36 customisable stages and over 500 pilgrim hostels.
9781786310040 Aug 2025
304pp 172x116mm **£17.95**




The Camino del Norte and Camino Primitivo
Laura Perazzoli, Dave Whitson
The 820km Camino del Norte from Irún via Bilbao and Santander takes around 5 weeks to complete. The 355km Camino Primitivo takes about 2 weeks. Includes the Camino Finisterre.
9781786310149 Nov 2024
312pp 172x116mm **£18.95**



The Camino Ingles and Ruta do Mar
Laura Perazzoli, Dave Whitson
116km Camino Inglés from Ferrol or A Coruña to Santiago de Compostela and the 190km Ruta do Mar linking Ribadeo with the Inglés at Ferrol. Includes the 120km camino to Finisterre or Muxia.
9781786310064 Jun 2019
152pp 172x116mm **£14.95**




Walking the Camino dos Faros
John Hayes
The Camino dos Faros, also known as the way of the lighthouses lies on Spain's Galician coast and is a 200km route described in 8 stages and takes in some of the area's most enchanting coastal scenery.
9781852849719 Oct 2019
120pp 172x116mm **£14.95**



Walking La Vía de la Plata and Camino Sanabres
Nicole Bukaty
A 996km pilgrim route on La Vía de la Plata and Camino Sanabrés through Spain between Seville and Santiago de Compostela or Astorga. Includes Ourense variants.
9781786310804 Sep 2023
320pp 172x116mm **£18.95**





Cycling the Ruta Via de la Plata John Hayes

A 924km route through western Spain from Seville to Gijón in 13 stages, as well as a pilgrimage variant to Santiago de Compostela. With road route and off-road alternative suitable for gravel bikes.

9781786310125 **Mar 2022**
224pp 172x116mm **£16.95**



Cycling the Camino de Santiago Mike Wells

850km cycle route from St Jean-Pied-de-Port to Santiago de Compostela, following the original pilgrim route with optional road variants. Suitable for most abilities, in 19 stages averaging 45km each.


9781852849696 **Dec 2021**
264pp 172x116mm **£14.95**



Walking in the Picos de Europa Robin Walker

Walks and multi-day treks in the Picos de Europa, a striking limestone range in northern Spain. Routes vary in difficulty and some include an element of scrambling.


9781852845360 **Jul 2024**
256pp 172x116mm **£17.95**



Spain's Sendero Histórico: The GR1 John Hayes

1250km route traversing northern Spain from Puerto de Tarna (León) to the Mediterranean near L'Escala in Catalonia. Fascinating, varied landscapes and Pyrenees foothills. Described in 53 stages.


9781852845698 **Oct 2015**
304pp 172x116mm **£17.95**



The Andalucian Coast to Coast Walk Guy Hunter-Watts

A 416km, 21-day route from Maro on the Mediterranean coast to Bolonia, on the Atlantic, passing through 7 Natural Parks, and sites with Roman and Moorish origins including Ronda and Tarifa.


9781852849702 **Jul 2018**
216pp 172x116mm **£14.95**



Trekking the GR7 in Andalucia Guy Hunter-Watts

The Andalucian section of the GR7, from Tarifa to Puebla de Don Fadrique. Includes a northern route via Cordoba Province and southern route via Granada Province. The full route takes 34-42 days but can be split.


9781852849955 **Nov 2021**
320pp 172x116mm **£18.95**



Coastal Walks in Andalucia Guy Hunter-Watts, Mike Yeatman

Over 40 half and full-day walks in Andalucia's Natural Parks and Reserves. Year-round walking, on Costa de la Luz, Costa del Sol, Nerja region and Costa del Almería.


9781786312655 **Jan 2025**
272pp 172x116mm **£17.95**



The Mountains of Ronda and Grazalema Guy Hunter-Watts, Mike Yeatman

32 graded routes (4 to 16km) exploring the Natural Parks of Grazalema and La Sierra de las Nieves, the 'Pueblos Blancos' (White Villages), and the Genal and Guadiaro river valleys.


9781786312433 **Oct 2024**
232pp 172x115mm **£17.95**



The Mountains Around Nerja Jim Ryan

32 graded day walks in the Sierras de Tejeda, Almijara and Alhama, which are easily accessible from Nerja and Malaga. Easy strolls to strenuous climbs.


9781786311764 **Feb 2024**
176pp 172x116mm **£17.95**



Walking in Andalucia Guy Hunter-Watts

The Alpujarra region of the Sierra Nevada, Aracena, Grazalema, Los Alcornocales and Gaucin, La Axarquía, and Cazorla. 6 walks in each region from 5 to 21km, graded for difficulty.


9781852848026 **Sep 2020**
256pp 172x116mm **£14.95**



Walking and Trekking in the Sierra Nevada Richard Hartley

Walks and multi-day treks in the Sierra Nevada of Andalucia. The 38 routes take in the summit of Mulhacén, and villages including Trevelez and Capileira. Includes main ridge traverses and high mountain scrambles.

9781852849177 **Nov 2022**
272pp 172x116mm **£17.95**



The Sierras of Extremadura Gisela Radant Wood

32 mainly circular walks (6 to 19km) in the provinces of Cáceres and Badajoz. Walks visit mountain Sierras, oak forests and ancient paths. Includes the Jerte Valley, Montánchez, Guadalupe and Monesterio.

9781852848484 **Oct 2017**
224pp 172x116mm **£16.95**



Costa Blanca Mountain Adventures Mark Eddy

A multi-activity guide to outdoor adventure in Spain's Costa Blanca, with 60 route suggestions covering ridge scrambles, via ferrata, canyoning, sport climbing, trad climbing, hiking, trail running and mountain biking.

9781786310330 **Sep 2022**
280pp 172x116mm **£17.95**



Walking on the Costa Blanca Terry Fletcher

50 circular walks and scrambles exploring the mountains around the resorts of Alicante, Benidorm and Calp. Gentle strolls to demanding, steep and exposed routes, from 3 to 20km long.

9781852847517 **Apr 2023**
224pp 172x116mm **£17.95**




Walking in Catalunya - Girona Pyrenees Jacint Mig, Nike Wersthor

35 varied day walks of 5 to 19km among the rocky mountains, forested slopes and idyllic wine country in and around Girona.

9781786311634 **Oct 2023**
160pp 172x116mm **£17.95**





Walking in Catalunya - Barcelona

Jacint Mig, Nike Werstroh


32 varied walks of 6.5 to 28km among the rocky mountains, forested slopes and idyllic wine country that surrounds Barcelona.

9781786310774

Nov 2022

192pp 172x116mm

£17.95



Mountain Walking in Southern Catalunya

Vivien Freakley, Philip Freakley


30 routes in 3 national parks between Barcelona and Valencia, including the immense limestone crags of the Parc Natural dels Ports overlooking the Mediterranean.

9781852845827

Aug 2010

192pp 172x116mm

£12.95



Mountain Walking in Mallorca

Paddy Dillon


50 full and half-day walks (5.5km to 24km) in Mallorca's mountainous Serra de Tramuntana. Potential bases include Pollença, Sóller, Valldemossa and Andratx.

9781852849498

Jun 2025

288pp 172x116mm

£17.95



Trekking in Mallorca

Paddy Dillon


The GR221 Drystone Route (140km in 10 day stages) traverses the Serra de Tramuntana between Pollença and Andratx, through forests, mountains and welcoming villages.

9781852848507

May 2025

216pp 172x116mm

£18.95



Trekking in the Canary Islands

Paddy Dillon


The GR131 is an island-hopping 560km (348 miles) trail that runs coast to coast across each of the 7 Canary Islands. Described over 32 stages between Lanzarote and El Hierro, the route will take about 1 month to complete.

9781852847654

Jan 2020

272pp 172x116mm

£16.95



Walking on Tenerife

Paddy Dillon

45 varied walks of 3.5km to 29.5km on Tenerife: 40 day walks - including ascents of El Teide, Spain's highest mountain - and the 5 Tenerife stages of the long-distance GR131.

9781786310699

Jan 2023

232pp 172x116mm

£17.95



Walking on Gran Canaria

Paddy Dillon

45 day walks on Gran Canaria, generally averaging 10 to 12km each. A long-distance coast-to-coast route on the GR131 is included, and shorter walks can be linked to form longer itineraries.

9781852848545

Jun 2025

240pp 172x116mm

£17.95



Walking on La Gomera and El Hierro

Paddy Dillon


45 day walks and treks for all abilities, from rugged mountain treks to coastal walks. The selection also covers the Camino de la Virgen and sections of the GR131 and GR132.

9781852848415

May 2020

264pp 172x116mm

£14.95



Walking on Lanzarote and Fuerteventura

Paddy Dillon

45 walks including 14 on the long-distance GR131 trail, which crosses both islands. Lanzarote has a fascinating volcanic national park; Fuerteventura has famous golden beaches.

9781852846039

Jan 2019

240pp 172x116mm

£14.95



Walking on La Palma

Paddy Dillon

45 walks and scrambles ranging from 7 to 31km in length. Some walks combine to complete the GR130 long-distance trail (8 days) and GR131 trail (3 days).

9781852848538

Jan 2019

240pp 172x116mm

£14.95



Portugal's Rota Vicentina

Gillian Price

Rota Vicentina is a stunning 220km route down the south-western Atlantic coast, through the Alentejo and Algarve districts. The route, which is suitable for all fit walkers, is described across 12 stages, making it perfect for a 2-week holiday.

9781786311436

Nov 2022

112pp 172x116mm

£18.95



Walking in Portugal

Andrew Mok, Simon Whitmarsh


Over 40 graded walks throughout Portugal. The mostly circular half-day and day routes showcase the country's varied scenery and beautiful national parks.

9781852848897

Jun 2024

264pp 172x116mm

£17.95



Walking in the Algarve

Jacint Mig, Nike Werstroh


32 day walks in the Algarve, Portugal's southernmost region. The selected routes offer both coastal and inland options, including the Serra de Monchique and Costa Vicentina, the south and west coasts, the central region and East Algarve.

9781786312839

Nov 2025

176pp 172x116mm

£17.95



Walking on Madeira

Paddy Dillon


Selection of day walks exploring Madeira's network of levadas (water channels) as well as routes across steep and rugged mountains, with slopes of bare rock or laurisilva 'cloud' forest. Includes the neighbouring island of Porto Santo.

9781852848552

Aug 2025

296pp 172x116mm

£17.95



Walking on the Azores

Paddy Dillon

70 walks on the Azores, a remote archipelago in the North Atlantic Ocean. Most of the walks are easy or moderate, across all 9 islands, from easy village-to-village to remote mountain walks including Portugal's highest mountain, Pico.

9781852849085

Jul 2025

296pp 172x116mm

£17.95




Austria



Walking in the Salzkammergut: the Austrian Lake District Rudolf Abraham

30 day walks among the lakes and mountains of Austria's Salzkammergut. Easily accessible from Salzburg, the routes range from easy lakeside strolls to strenuous through-routes and ascents of the neighbouring peaks.


9781852849962 May 2025
184pp 172x116mm £17.95



Innsbruck Mountain Adventures Sharon Boscoe

60 summer mountain adventures: alpine mountaineering routes, overnight hut trips, scrambles, day walks, rock climbing, via ferratas, mountain biking, road cycling, trail running, plus activities for families.


9781852849580 Nov 2024
280pp 172x116mm £17.95



Trekking Austria's Adlerweg Mike Wells

A 324km trek through the Austrian Tyrolean Alps from St Johann in Tirol to St Anton am Arlberg. Described in 24 stages with easier alternatives provided for the most challenging stages.

9781786310903 Jul 2023
232pp 172x116mm £18.95



Trekking in Austria's Zillertal Alps Allan Hartley

Four hut-to-hut treks in the Austrian Tirol: the 9-day Zillertal Rucksack Route/ Berliner Hoehenweg, the 7-day Zillertal South Tirol Tour, the 7-day Peter Habeler Tour and the 6-day Olperer Runde.

9781786310637 May 2023
256pp 172x116mm £18.95



Trekking in Austria's Stubai Alps Allan Hartley

Three hut-to-hut treks in Austria's Stubai Alps: the 79km Stubai Rucksack Route, the 60km Stubai Glacier Tour and the 67km Gschnitztaler Rundtour, plus optional ascents of neighbouring peaks.

9781786310651 Nov 2024
264pp 172x116mm £18.95



Trekking in Austria's Hohe Tauern Allan Hartley

Four short hut-to-hut treks in Austria's Hohe Tauern National Park, covering the Reichen, Venediger and Glockner groups, with optional excursions to climb neighbouring peaks.

9781786310644 Jan 2024
296pp 172x116mm £18.95




Walking in Austria Kev Reynolds

101 routes: day walks, multi-day treks and tours in the Rätikon, Silvretta, Stubai, and Zillertal Alps, the Hohe Tauern, and the Karawanken. Includes 135 mountain huts.

9781852848590 Aug 2023
432pp 172x116mm £18.95




Germany



Hiking and Cycling in the Black Forest Kat Morgenstern

From easy routes for families to multi-day journeys, the walks and 5 cycle rides explore the many forests, villages, castles and hills near Strasbourg, Baden-Baden, Freiburg and Basle.


9781786310217 Sep 2023
320pp 172x116mm £17.95



The Westweg Kat Morgenstern

This 285km walk across Germany's Black Forest from Pforzheim to Basel includes an ascent of Feldberg. Takes 13 to 14 days, each day stage from 15 to 28km. 2 variants are described.


9781852847753 Nov 2016
224pp 172x116mm £16.95



Walking in the Bavarian Alps Sabine Körner-Bourne, Grant Bourne

70 mountain routes, from half-day walks to 3-day hut-to-hut treks. Highlights include the Königssee and Breitach, Partnach and Höllental gorges. Also includes suggestions for valley walks.


9781852849290 Jul 2023
336pp 172x116mm £18.95



The Danube Cycleway Volume 1 Mike Wells

The first 1261km of the Danube river, from its source in the Black Forest to Budapest. Suitable for all levels of cyclist, on most types of bike.


9781786312204 Feb 2025
264pp 172x116mm £17.95



The Elbe Cycle Route Mike Wells

A 1232km route through Czechia and Germany following one of Europe's great rivers from source to sea visiting Prague, Dresden, Magdeburg and Hamburg in 29 stages of easy, flat cycling.

9781786310552 Dec 2023
272pp 172x116mm £17.95




The Rhine Cycle Route Mike Wells

From the summit of Oberalppass to the Hook of Holland through Switzerland, Germany, France and the Netherlands: 1368km in 27 stages, mostly on well-surfaced cycle tracks.

9781786311092 Aug 2025
312pp 172x116mm £17.95



Switzerland



The Swiss Alps

Kev Reynolds

An inspirational and comprehensive resource for independent adventurers planning to walk, trek or climb in this iconic mountain country, described in detail valley by valley.

9781852844653

Mar 2021

464pp 234x156mm

£25.00



Trekking the Swiss Via Alpina

Kev Reynolds, Jonathan Williams


The Swiss Via Alpina between Sargans and Montreux, following parts of the Alpine Pass Route, including a prologue from Liechtenstein. Demanding 3-week trek crossing 16 passes including 2778m Hochtürli pass.

9781786311603

Jul 2023

216pp 172x116mm

£18.95



Switzerland's Jura Crest Trail

Ali Rowsell

Also known as the Jura High Route, this 2-week, 310km trek traverses the undulating limestone plateau of the Swiss Jura from Dielsdorf near Zurich to Nyon on Lac Léman (Lake Geneva).

9781852849450

Jan 2019

184pp 172x116mm

£16.95



Trekking in the Bernese Oberland

Jonathan Williams


Five alpine treks of four to nine days through Switzerland's Bernese Oberland region. Explore the Bernese Alps with the Tours of Jungfrau, Baren, Via Berna, Wildstrubel and Wildhorn. Includes accommodation listings and trip planning advice.

9781786312754

Jun 2026

256pp 172x116mm

£18.95



Tour of the Jungfrau Region

Kev Reynolds

The Tour of the Jungfrau Region is described as a clockwise circuit, in 10 stages (with alternatives offered), through the Bernese Oberland under the Mönch, Eiger and Jungfrau.

9781852848644

Mar 2018

128pp 172x116mm

£14.95



Walking in Zermatt and Saas-Fee

Jonathan Williams, Lesley Williams


50 graded day walks based around the resort towns of Zermatt and Saas-Fee. The routes cover the Mattertal and Saastal valleys and their surrounding mountains.

9781786310750

Jan 2024

264pp 172x116mm

£17.95



Walking in Arolla and Zinal

Jonathan Williams, Lesley Williams


35 mountain day walks and two short treks in Val d'Herens and Val d'Anniviers, near Zermatt.

9781786310965

Jun 2024

208pp 172x116mm

£17.95



Walking in the Bernese Oberland - Jungfrau region

Jonathan Williams, Lesley Williams


50 routes with views of the iconic Alpine landscape of Switzerland, including the Eiger, Mönch and Jungfrau mountains. Includes routes for all abilities.

9781786311146

Feb 2025

256pp 172x116mm

£17.95



Walking in Ticino

Andrew Beattie

38 graded walks of 4 to 19km in Ticino, Switzerland, including Lugano, Locarno, Bellinzona and Biasca, and Airolo and the St Gotthard Pass.

9781786310606

Sep 2024

264pp 172x116mm

£17.95



Walking in the Engadine - Switzerland

Kev Reynolds

100 day walks in the Engadine, Val Bregaglia, neighbouring valleys and the Engadine National Park. Includes gentle rambles to adventurous high-level routes from 4 to 16km.

9781786310521


Jul 2019

312pp 172x116mm

£16.95



Italy



Alta Via 1 - Trekking in the Dolomites

Gillian Price


The 115km Alta Via 1, a hut-to-hut trail through the Italian Dolomites, presented in 11 stages. Easier than the other AV trails, the route offers fantastic mountain vistas.

9781786310811

Jul 2025

112pp 172x116mm

£18.95



Alta Via 2 - Trekking in the Dolomites

Gillian Price


A challenging 160km hut-to-hut trek through the Italian Dolomites from Bressanone to Feltre in 13 stages, including some steep and exposed sections.

9781786310972

Mar 2024

144pp 172x116mm

£18.95



Day Walks in the Dolomites

Gillian Price

50 walks ranging from short 5km strolls to full-day high-mountain expeditions, all graded by difficulty between easy and strenuous. The Dolomites offer fantastic walking from June to September.


9781786311214

Dec 2025

256pp 172x116mm

£17.95





Walking in the Dolomites

Gillian Price


25 extended, mostly circular walks, 2 to 4 days long, which take in the Marmarole, Marmolada, Civet, Sella and Cortina Dolomites among others. Includes practical local information.

9781852848446

Nov 2025

288pp 172x116mm

£17.95



Via Ferratas of the Italian Dolomites Volume 1

James Rushforth

This volume covers 75 graded routes in the northern, central and eastern Dolomites, including Cortina, Fassa, Sesto, Canazei and Corvara. Comprehensive route descriptions alongside maps and topos.

9781852848460

Sep 2023

320pp 172x116mm

£19.95



Via Ferratas of the Italian Dolomites Volume 2

James Rushforth


This guide covers 75 graded routes in the southern Italian Dolomites, including the Brenta, Lake Garda, Bolzano, Passo Rolle, Val di Funes, Trento, Südtirol and Civetta. Comprehensive route descriptions with maps and topos.

9781852848477

Apr 2026

336pp 172x116mm

£19.95



Ski Touring and Snowshoeing in the Dolomites

James Rushforth


50 ski touring and snowshoeing graded routes, all of which take less than a day to complete, starting from the bases of Cortina, Arabba, Val di Zoldo, San Martino and San Vigilio.

9781852847456

Jan 2017

280pp 172x116mm

£18.95



Walking in the Prosecco Hills

Gillian Price

15 day walks and the 4-day (51km, 32 mile) Cammino delle Colline del Prosecco trek exploring the beautiful Prosecco Hills north of Venice. Routes range from easy to moderate and can be enjoyed year-round.

9781786312617

Mar 2026

104pp 172x116mm

£17.95



The Way of St Francis: Via di Francesco

The Reverend Sandy Brown

518km Via di Francesco from Florence, through Assisi to Rome. Described in 27 day-stages, includes detailed maps, profiles and information about all the shrines, churches and towns along the way.

9781786311672

Jan 2025

264pp 172x116mm

£18.95



Walking the Via Francigena Pilgrim Route - Part 2

The Reverend Sandy Brown

This 725km section links Lausanne on Lake Geneva and Lucca. The route crosses the Alps at the Great Saint Bernard Pass, descends the Po Valley, then climbs the Cisa Pass into Tuscany. Described in 32 stages.

9781786310866

Aug 2024

256pp 172x116mm

£18.95



Walking the Via Francigena Pilgrim Route - Part 3

The Reverend Sandy Brown

The 400km third part between Lucca and Rome, crossing Tuscany in the heartland of Italy. The route goes through Lucca and Siena, and visits San Gimignano, Monteriggioni and Radicofani. Described in 18 stages.

9781786310798

Feb 2025

184pp 172x116mm

£18.95



Walking the Via Francigena Pilgrim Route - Part 4

Nicole Bukaty, The Reverend Sandy Brown

The final 930km section from Rome to the heel of Italy, passing through Lazio and into Campania before traversing Puglia, to finish at Santa Maria di Leuca on the Adriatic Sea. Described in 52 stages.

9781786312495

Apr 2025

320pp 172x116mm

£18.95



Italy's Grande Traversata delle Alpi

David Jordan


A 55-day 809km trek on the Grande Traversata Delle Alpi in the western Italian Alps traversing the Lepontine, Pennine, Graian, Cottian and Maritime Alps to finish near Monte Rosa.

9781786310408

Jun 2023

296pp 172x116mm

£18.95



Trekking in the Apennines

Gillian Price

The Grande Escursione Appenninica (GEA). Through Tuscany and Emilia-Romagna and 2 national parks, this 400km trail takes 23 days to complete, exploring the mountains, forests and hills of central Italy.

9781852847661

Jan 2016

160pp 172x116mm

£14.95



Walking Gran Paradiso National Park

Gillian Price

30 graded day walks exploring the Gran Paradiso National Park in northern Italy. Walks range from short strolls to demanding alpine routes.

9781786311832

May 2025

152pp 172x116mm

£17.95



Trekking Gran Paradiso: Alta Via 2

Gillian Price

This guidebook describes the 12-day Alta Via 2 trek, which covers over 140km of rugged mountains and valleys between Chardonney to Courmayeur.

9781786311849

Jun 2024

96pp 172x116mm

£18.95



Trekking the Giants' Trail: Alta Via 1 through the Italian Pennine Alps

Andy Hodges


Italy's 180km Alta Via 1 follows the northern flank of the Aosta Valley from Donnas to Courmayeur. Nicknamed the Giants' Trail the route offers views of the Alpine giants.

9781852849924

Feb 2021

192pp 172x116mm

£16.95



Walks and Treks in the Maritime Alps

Gillian Price

18 day walks and 6 long-distance treks, including a 5-day traverse of the French Mercantour National Park, a 7-day traverse of the Alpi Maritime Park, and walks from 6 to 20km.


9781852848453

Jun 2016

224pp 172x116mm

£16.95






Walking in the Aosta Valley
Andy Hodges

32 scenic routes, ranging from 4 to 20km, within both the main valley and those to the north, including the Lys valley and Grand St Bernard.


9781786310156 **Jul 2025**
224pp 172x116mm **£17.95**



Walking in Italy's Cinque Terre
Gillian Price

16 routes in and around the five famous fishing villages of Monterosso, Vernazza, Corniglia, Manarola and Riomaggiore. Breathtakingly beautiful, this UNESCO World Heritage coastline is a walker's (and foodie's) dream destination.


9781852849733 **Jun 2023**
112pp 172x116mm **£17.95**



Walking on the Amalfi Coast
Gillian Price

32 graded day walks on the Sorrento Peninsula, Amalfi Coast, Positano and Monti Lattari, and on the islands of Capri and Ischia, from family strolls to strenuous treks.


9781852848828 **Dec 2024**
192pp 172x116mm **£17.95**



Walking in Abruzzo
Stuart Haines

40 day walks incorporating the wild Abruzzo, Maiella, and Gran Sasso national parks and the Sirente-Velino regional park, including an ascent of Corno Grande, the highest point in the Apennines.


9781852849788 **Jul 2025**
256pp 172x116mm **£17.95**



Walking in Sicily
Gillian Price

A guide to 46 graded walks encompassing ancient ruins, olive groves, coastal and volcanic landscapes. Includes Mt Etna, Madonie and Nebrodi mountains, and Egadi and Aeolian islands.


9781852847852 **Nov 2025**
256pp 172x116mm **£17.95**



Walking in Tuscany
Gillian Price

43 graded, mostly easy walks near Florence and Siena, the World Heritage scenery of Val d'Orcia and San Gimignano and the stunning island of Elba, using historical pathways.


9781852847128 **Nov 2023**
240pp 172x116mm **£17.95**



Walking in Umbria
Gillian Price

40 walks in Umbria, among the ancient towns of Assisi, Perugia, Orvieto and Norcia. Known as the 'green heart' of Italy, the hills reach up to the Apennines and Sibillini mountains, and take in ancient villages and Roman and Etruscan ruins.


9781852849665 **Jul 2019**
208pp 172x116mm **£16.95**



Walking Lake Garda and Iseo
Gillian Price

20 day walks around the majestic Italian lakes of Garda and Iseo. The routes, which range from leisurely strolls to more strenuous routes up panoramic peaks, are easily accessible by public transport.


9781786310248 **Apr 2019**
128pp 172x116mm **£14.95**



Walking Lake Como and Maggiore
Gillian Price

28 day walks and the Sentiero del Viandante trek in the beautiful Italian lakes area of Maggiore and Como. Routes are graded by difficulty and range from easy lakeside strolls to challenging mountain peaks.


9781786311689 **Sep 2023**
192pp 172x116mm **£17.95**



Walking in Italy's Stelvio National Park
Gillian Price

38 walks exploring a renowned national park in the Italian Alps, bordering the Dolomites to the east and Switzerland to the west. The first English-language guide to the area.

9781852846909 **Jun 2013**
192pp 172x116mm **£16.95**




Walking the Cammino Materano
Gillian Price

Three long-distance walks of the Cammino Materano in Puglia and Basilicata in Italy. The 7-day (168km) Via Peuceta, 14-day (287km) Via Ellenica and 6-day (115km) Via Lucana all finish in the ancient city of Matera.

9781786312600 **Sep 2025**
176pp 172x116mm **£18.95**




Mediterranean



Walking in Cyprus
Jacint Mig, Nike Wersteh

Graded walking routes of 3 to 20km taking in the west and the Akamas Peninsula, the Troodos mountains and central Cyprus, plus various trails and coastal walks in the south and east.

9781786312907 **Nov 2025**
160pp 172x116mm **£17.95**



Walking on the Greek Islands - the Cyclades
Gilly Cameron-Cooper

Guidebook to 35 walks exploring the Greek islands of Naxos, Paros, Amorgos and Santorini in the Cyclades. Walks range from 4 to 17km, and include the 5-stage Naxos Strada coast-to-coast route.

9781786310095 **May 2020**
256pp 172x116mm **£14.95**




Trekking in Greece
Michael Cullen, Tim Salmon

Challenging treks traversing the Pindos Range, near Athens, and the Peloponnese, plus shorter routes including Zagori and Mount Olympus. For experienced trekkers through difficult and remote terrain.

9781852849689 **Jan 2026**
304pp 172x116mm **£18.95**






Walking and Trekking in Zagori

Aris Leontaritis

30 graded walks and 3 treks centred on the Zagori and Konitsa national parks, including the Vikos gorge, Drakolimni Lake and rugged Pindos summits.

9781852849412 Feb 2025
248pp 172x116mm £17.95



Walking and Trekking on Corfu

Gillian Price

22 day walks and the 150km Corfu Trail from Kavos north to Agios Spyridonas, described in 10 stages. Enjoy olive groves, coastal paths, beaches, lush hillsides and picturesque villages.

9781852847951 Jul 2024
192pp 172x116mm £17.95



Walking on Malta


Paddy Dillon

33 walks on Malta and the islands of Gozo and Comino. Walks from 3 to 17km include heritage trails, coast walks and the 30km 'Victoria Lines' route. Year-round walking.

9781852848224 Sep 2019
240pp 172x116mm £14.95



Slovenia, Croatia, Serbia, Montenegro, Albania and Kosovo




Hiking the High Scardus Trail

Rudolf Abraham

A 296km trek through the mountains of the Western Balkans from Kosovo via Albania to Northern Macedonia. This 3-week trek is presented in 20 walking stages with accommodation, facilities and planning advice.

9781786312419 Jul 2026
192pp 172x116mm £18.95



The Peaks of the Balkans Trail

Rudolf Abraham

A 192km waymarked trek through Montenegro, Albania and Kosovo. Takes 2 weeks and covers terrain between 670m and 2300m in altitude, crossing remote valleys and mountain passes.

9781786312310 Apr 2025
168pp 172x116mm £18.95



Hiking Slovenia's Juliana Trail

Rudolf Abraham

Guidebook to walking Slovenia's Juliana Trail. A 330km trek through Slovenia's Julian Alps and Triglav National Park in 20 stages.

9781786310880 Sep 2023
192pp 172x116mm £18.95



The Slovene Mountain Trail

Roy Clark, Justy Carey

550km across Slovenia from Maribor near the Austrian border to Ankaran on the Adriatic coast, described as a series of 3 to 6-day treks through the Karavanke and Kamnik-Savinja mountains and Julian Alps.

9781786310200 Feb 2023
256pp 172x116mm £18.95




Mountain Biking in Slovenia

Rob Houghton

35 full-day and half-day mountain biking routes in Slovenia. The graded routes range from 12 to 59km, taking in Gorenjska, Soca Valley, the South, as well as Central and North East Slovenia.

9781852848088 Mar 2017
208pp 172x116mm £16.95



Walking in Slovenia: The Karavanke

Roy Clark, Justy Carey

23 routes set across the mountainous border between Slovenia and Austria, with most approaches from the relatively gentle Slovenian side. Beautiful, untouched Alpine walking.

9781852846428 May 2013
192pp 172x116mm £15.95




Walks and Treks in Croatia

Rudolf Abraham

Day walks and treks in all Croatia's main hiking areas and national parks on the mainland, including the national parks of Northern Velebit, Paklenica, Risnjak, UNESCO-listed Plitvice Lakes and more.

9781852847692 Jun 2019
288pp 172x116mm £16.95



The Mountains of Montenegro

Rudolf Abraham

A guide to walking and trekking in the Dinaric Alps. 17 circular and linear routes, from easy hour-long outings to challenging 5-day treks involving exposure and scrambling.

9781852847319 Mar 2019
256pp 172x116mm £16.95



Walking the Julian Alps of Slovenia


Roberto Lombardo, Roy Clark

40 walks in the Julian Alps of Slovenia. The routes range from easy walks to more challenging options, and multi-day treks.

9781786312150 Aug 2025
272pp 172x116mm £19.95



Eastern Europe




The Danube Cycleway Volume 2

Mike Wells

Explores the route from Budapest to the Black Sea. Starts in Hungary and continues into Croatia and Serbia before ending in Romania. Part of EuroVelo 6 (EV6).

9781786311894 Nov 2023
264pp 172x116mm £17.95





The High Tatras

Colin Saunders, Renáta Nározná

Walks and scrambles in the High Tatras on the Poland-Slovakia border, and neighbouring White and Western Tatras ranges, most using a network of waymarked routes.

9781852848873

Nov 2024

336pp 172x116mm

£18.95



The Mountains of Romania

Janneke Klop

Walks and multi-day treks in the Carpathian mountains of Romania. Includes routes in the Maramures and Bucovina regions, Piatra Craiului ridge, and the Retezat and Fagaras mountains.

9781852849481


Aug 2025

416pp 172x116mm

£18.95



Scandinavia, Iceland and Greenland



Hiking in Norway - North

Mike Laing


Five trekking routes above the arctic circle in Norway, ranging from 4 to 10 days and 48–165km in length. Includes 1:100K maps and profiles, stage facilities planner and accommodation listings.

9781786310958

Nov 2024

248pp 172x116mm

£18.95



Hiking in Norway - South

Ute Koninx

10 short treks in southern Norway. The hut-to-hut routes, of 3 to 8 days, cover Jotunheimen, Rondane, Dovrefjell, Trollheimen and Ryfylke, and an ascent of Galdhøpiggen, Norway's highest peak at 2469m. Suitable for experienced hikers.

9781852849757

Jun 2024

296pp 172x116mm

£18.95



Walking and Trekking in Iceland

Paddy Dillon

A range of walks and treks (a total of 100 days) right across the country, taking in amazing volcanic and glacial landscapes, coastal, off-island and inland, with lots of tips for budget travellers.

9781852848057

May 2019

352pp 172x116mm

£17.95



Trekking the Kungsleden

Mike Laing


The Kungsleden (King's Trail) is Sweden's 460km premier long-distance trek, mostly within the Arctic Circle across Lappland. Described in 28 stages. Includes an optional ascent of Kebnekaise.

9781852849825

Aug 2025

272pp 172x116mm

£18.95



Trekking in Greenland - The Arctic Circle Trail

Paddy Dillon

Comprehensive backpacking guide to the 100 mile trail from Kangerlussuaq to Sisimiut crossing the largest ice-free area of West Greenland, 25–30 miles north of the Arctic Circle. Takes 7 to 10 days to complete.

9781852849672


Jan 2023

136pp 172x116mm

£18.95



Himalaya



Trekking in the Karakoram

Bart Jordans

High-altitude treks to Snow Lake, K2 Base Camp and Gondogoro La in Pakistan's Karakoram, plus Fairy Meadows and Diamir Face on Nanga Parbat.

9781786310569

Apr 2024

240pp 172x116mm

£24.95



8000 metres

Alan Hinkes


Alongside stunning photography, renowned mountaineer Alan Hinkes relates his awe-inspiring experiences of climbing all 14 of the world's highest mountains.

9781852845483

Jul 2022

192pp 265x290mm

£25.00



Everest: A Trekker's Guide

Radek Kucharski


Comprehensive trekking guide to Thame Valley, Lukla to Namche, Everest Base Camp from Namche and Gokyo, one route in Tibet (the Kharta Valley), and the Three Passes trek (Dingboche to Namche via Kongma La, Cho La, Renjo La).

9781786311627

Sep 2023

320pp 172x116mm

£22.95



Abode of the Gods

Kev Reynolds


Covering Kangchenjunga, Annapurna, Everest, Langtang, Mansaslu, Daplo, the Far West and the Mugu region, Kev Reynolds tells in lyrical tones of his first explorations, spread over 25 years.

9781852847715

Sep 2015

288pp 234x156mm

£19.95



Annapurna

Bob Gibbons, Siân Pritchard-Jones


14 treks of various lengths throughout the Annapurna Conservation Area, including the Annapurna Circuit and Sanctuary. Packed with extensive planning information.

9781852848262

Jul 2022

328pp 172x116mm

£18.95



Trekking in Bhutan

Bart Jordans

22 multi-day treks including the Jhomolhari, Druk Path and Dagala treks. The trails are mostly in western and central Bhutan, vary from 2 to 23 days and range from easy to strenuous.


9781852849191

Mar 2018

320pp 172x116mm

£19.95





Trekking in the Indian Himalayas

Brian Furze


Eight trekking routes in the Uttarakhand Himalaya, ranging from 4 to 9 days in length. Includes 1:75K route maps and profiles.

9781852849863

Oct 2025

288pp 172x116mm

£24.95



Trekking in Ladakh

Radek Kucharski


Eight treks in multiple stages, in a remote and high-altitude landscape of Ladakh, Zaskar and the Markha Valley, where trekking is extremely challenging. Ideal for adventurous trekkers.

9781852848309

Oct 2015

384pp 172x116mm

£22.95



Trekking in the Himalaya

Kev Reynolds, Siân Pritchard-Jones

Inspirational guide outlining 20 treks in the Himalaya, including Bhutan, India, Nepal, Tibet and Pakistan. Classic routes such as Everest Base Camp and Annapurna covered.

9781852846053


Sep 2013

256pp 240x170mm

£20.00



Africa



Walks and Scrambles in the Moroccan Anti-Atlas

David Wood


40 routes from 5 to 25km, including a summary of a 1-week north to south long-distance trail. Covers 6 main areas: Tafraout, Jebel El Kest, Ait Mansour, Ameln Valley, Taskra and Tanalt.

9781852848095

Nov 2018

280pp 172x116mm

£17.95



Walking in the Drakensberg

Jeff Williams

75 day walks of 1 to 26km in South Africa's Maloti-Drakensberg Park, a UNESCO World Heritage Site. Easily accessible from Johannesburg, walks explore the cliffs, gorges, waterfalls and abundant wildlife.

9781852848811

Apr 2017

256pp 172x116mm

£17.95



Climbing Toubkal

Emily Woodhouse

Hiking Jebel Toubkal and the Toubkal Circuit multi-day trek in Morocco's Atlas Mountains. Includes both summer and winter ascents of Jebel Toubkal and acclimatisation routes. OAC maps for all routes.

9781786311993


Apr 2025

152pp 172x116mm

£18.95



Ireland



Walking the Wicklow Way

Paddy Dillon

A 146km trail through the scenic Wicklow Mountains from Dublin to Clonegal. The waymarked route is described in 7 stages, through rolling countryside, forest trails and wild mountain landscapes, as well as the historic site of Glendalough.

9781786310507

Apr 2024

112pp 172x116mm

£14.95



The Wild Atlantic Way and Western Ireland

Tom Cooper


Six cycling tours of 7 to 10 days, based on the Wild Atlantic Way, that can be combined to create a 44-stage, 2400km tour of Ireland's west coast from Derry/Londonderry to Cork.

9781852849092

Feb 2024

256pp 172x116mm

£17.95



Walking the Kerry Way

John Raffaldi

Ireland's 190km Kerry Way in 10 stages from Killarney. Includes optional side trips to Carrauntoohill, Cnoc na dTobar, Skellig Michael and Valentia Island.

9781786312167


Aug 2024

144pp 172x116mm

£17.95



North America



Hiking the Pacific Crest Trail

David Jordan


2650 mile trek from the Mexican border to British Columbia, passing through California, Oregon and Washington State, taking in the Mojave desert, High Sierras and Cascades.

9781786312129

Feb 2025

424pp 178x124mm

£34.95



Hiking and Cycling the California Missions Trail

The Reverend Sandy Brown

An 800 mile (1289km) pilgrimage trail between San Francisco Bay and San Diego takes in 21 historic Spanish missions and can be completed in 50-60 walking days or 2-3 weeks cycling.


9781786311139

Mar 2023

320pp 172x116mm

£18.95





The John Muir Trail

Alan Castle

21 daily stages covering 216 miles, from the Yosemite Valley through 3 national parks of the Californian Sierra Nevada. Includes information on preparation, permits, wilderness skills etc.

9781852847906

Nov 2018

224pp 172x116mm

£16.95



South America



Trekking in Torres del Paine

Rudolf Abraham


Chile's 10 to 11-day Torres del Paine Circuit, a shorter Half Circuit (4 to 5 days), and treks and day walks in the Torres del Paine and Los Glaciares National Parks, centred on Puerto Natales.

9781786311719

Oct 2023

192pp 172x116mm

£18.95



Aconcagua and the Southern Andes

Jim Ryan


Describes the Normal route (taking 12 days) or the Vacas Valley route (14 days). Difficult mountain terrain up to 6962m, for experienced mountaineers. With treks in the Vallecitos and Tupungato ranges.

9781852849740

Feb 2018

184pp 172x116mm

£16.95



Hiking and Biking Peru's Inca Trails

William Janeczek

A range of half, full and multi-day walking and mountain bike routes, including 7 different routes with access to Machu Picchu via little-frequented Inca roads and trails.

9781852846312


Jul 2013

288pp 172x116mm

£16.95



Japan and Asia



Hiking and Trekking in the Japan Alps and Mount Fuji

Wes Lang, Tom Fay


27 routes in the North, Central and South Alps, and Mt Fuji area. Short easy walks to long, tough treks and scrambles. Covers popular areas of Hakuba, Tateyama, Kamikochi, Kawaguchiko.

9781852849474

Aug 2021

400pp 172x116mm

£22.95



Trekking in Tajikistan

Christine Oriol, Jan Bakker

21 treks exploring 7 different mountain areas, including the Northern Ranges, Pamir Mountains and Afghanistan's Wakhan Corridor. Includes a few day hikes. With advice on equipment, permits, visas and travel.

9781852849467

Nov 2018

400pp 172x116mm

£22.95



Hiking in Hong Kong

Andrew Mok, Simon Whitmarsh

Guide to 4 multi-day trails and 25 day walks (from easy to challenging) on the fascinatingly diverse Hong Kong archipelago. With notes on local plants, wildlife and geology and public transport information.

9781786310514


Jan 2023

264pp 172x116mm

£17.95



New Zealand and Australia



Hiking the Overland Track

Warwick Sprawson

Described over 7 stages, the 80km trail from Cradle Valley to Lake St Clair in Tasmania takes in glacier-carved valleys, vast buttongrass moorlands, mossy rainforests, rugged peaks, thundering waterfalls, alpine meadows and peaceful lakes. Includes side trips.

9781786310132

Feb 2020

208pp 172x116mm

£17.95



Mountain Literature



Fifty Years of Adventure

Kev Reynolds


Fifty Years of Adventure is a compilation of tales by Cicerone authors. A story to celebrate each year Cicerone has been publishing outdoor activity guidebooks.

9781786310309

Nov 2018

160pp 240x220mm

£25.00



The Pennine Way - the Path, the People, the Journey

Andrew McCloy

A personal, thoughtful and often humorous story. Well-researched history, delightful people - from rambblers to resourceful BandB landladies, and the author's own experiences.

9781852849245

Sep 2016

240pp 216x138mm

£12.95



A Walk in the Clouds

Kev Reynolds

75 stories sharing Kev Reynolds' most treasured moments in 50 years among the mountain tops of the Pyrenees, Alps, Himalaya, Atlas Mountains and elsewhere.


9781852847265

Aug 2013

224pp 216x138mm

£12.95





Unjustifiable Risk?

Simon Thompson

The story of British climbing over 200 years, exploring its social, economic and cultural aspects, and the achievements and motives of those who have shaped its development.

9781852846794

Feb 2012

400pp 198x129mm

£9.99



Techniques



Fastpacking

Lily Dyu

An introduction to the fastpacking concept through inspiring stories, tales from endurance legends such as Jez Bragg, 12 route ideas from both adventures to 'hut-hopping' trips, plus practical tips and tricks.

9781852849573

Jan 2023

192pp 172x116mm

£16.95



Map and Compass

Pete Hawkins

This comprehensive guide to navigation provides you with the confidence to get away from crowds, invent your own routes and discover new areas. For veterans and newcomers alike.

9781852845988

Jan 2024

176pp 216x138mm

£14.95



The Mountain Hut Book

Kev Reynolds

An informative and entertaining introduction to mountain huts and refuges, exploring their history, and explaining modern-day hut etiquette. With profiles of the author's favourite huts, and sample hut-to-hut routes in the Alps and Pyrenees.

9781852849283


Apr 2018

256pp 210x148mm

£14.95



Mini Guides



Navigation

Pete Hawkins


A pocket handbook to learn map and compass skills for mountain walking. Chapters include map scales, symbols and contours, grid references, map reading, bearings, route planning and night and bad-weather navigation, as well as navigating with a GPS.

9781852848910

Mar 2022

152pp 155x100mm

£9.95



Pocket First Aid and Wilderness Medicine

Ross Anderson, Jim Duff

Written by specialist doctors, this pocket guide provides clearly referenced chapters on how to minimise risks (including the preparation of first-aid kits) and how to cope with accident or illness in remote settings.

9781852849139

Oct 2024

256pp 155x100mm

£11.95



Alpine Flowers

Gillian Price

Small, relevant field guide to 230 of the most commonly found Alpine species. Categorised by colour with notes on curious historical facts and origins of names.

9781852845650

Dec 2019

144pp 155x100mm

£11.95



INFORMATION AND CICERONE OFFICE

Cicerone Press Ltd
Juniper House, Murley Moss
Oxenholme Road
Kendal
Cumbria LA9 7RL
www.cicerone.co.uk

For information about our network of distributors, new title information and more, visit

www.cicerone.co.uk/trade

Contact: Sarah Spencer
tel 01539 562069
or e-mail sarah@cicerone.co.uk

Marketing and Publicity

For information, review copies and marketing or publicity support

Contact: Louise Halls
tel 01539 562069
or e-mail louise@cicerone.co.uk

Cicerone guides are distributed by

BookSource
50 Cambuslang Road
Cambuslang
Glasgow G32 8NB

Orders

tel 0845 370 0067

Customer service

tel (+44) 141 642 9192

e-mail orders@booksource.net



Follow us @ciceronepress

